

**ORIGINAL**

Decision No. 59339

BEFORE THE PUBLIC UTILITIES COMMISSION OF THE STATE OF CALIFORNIA

<p>In the Matter of the Investigation into the rates, rules, regulations, charges, allowances and practices of all household goods carriers, common carriers, highway carriers, and city carriers relating to the transportation of used household goods and related property.</p>	)
--	---

Case No. 5330

And related matters

Cases Nos. 5432,  
5433, 5436, 5438,  
5440, 5603 and 5604

SUPPLEMENTAL OPINION AND ORDER

By Decision No. 59335, entered today, the Commission made adjustments in Minimum Rate Tariff No. 9-A and Classification No. 1 and found that certain related adjustments should be made in Distance Table No. 4. That decision also found that, in order to avoid duplication of tariff distribution, Distance Table No. 4 should be amended by separate order.

Therefore, good cause appearing,

IT IS ORDERED:

(1) That Distance Table No. 4 (Appendix "A" of Decision No. 46022, as amended) is hereby further amended by incorporating therein, to become effective January 29, 1960, the supplement and revised pages attached hereto and listed in Appendix "A", also attached hereto, which supplement, pages and appendix by this reference are made a part hereof.

(2) That tariff publications required to be made by common carriers as a result of the order herein may be made effective not earlier than the effective date hereof on not less than five days' notice to the Commission and to the public, and that such tariff publications shall be made effective not later than





January 29, 1960, and that tariff publications which are authorized but not required to be made by common carriers as a result of the order herein may be made effective on not less than five days' notice to the Commission and to the public if filed not later than sixty days after the effective date of the tariff changes herein involved.

(3) That common carriers are hereby authorized to depart from the provisions of Article XIII, Section 21, of the Constitution of the State of California, Section 460 of the Public Utilities Code, and from the provisions of Tariff Circular No. 2 and General Order No. 80, to the extent necessary to carry out the effect of the order herein.

(4) That in all other respects said Decision No. 46022, as amended, shall remain in full force and effect.

This order shall become effective twenty days after the date hereof.

Dated at San Francisco, California, this 8<sup>th</sup> day of December, 1959.

  
\_\_\_\_\_  
President  
  
\_\_\_\_\_  
  
\_\_\_\_\_  
  
Commissioners

Supplement, Revised Map, Original  
and Revised Pages to Distance  
Table No. 4 Authorized by Said Decision

Supplement No. 5

First Revised Page 5

First Revised Page 6

First Revised Page 7

First Revised Page 8

First Revised Page 11

First Revised Page 12

First Revised Page 13

First Revised Page 14

First Revised Page 15

First Revised Page 16

First Revised Page 17

First Revised Page 18

First Revised Page 23

First Revised Page 24

First Revised Page 29

First Revised Page 30

Second Revised Page 31

Second Revised Page 32

First Revised Page 33

First Revised Page 34

First Revised Page 35

First Revised Page 36

Original Page 42-A

Original Page 42-B

Original Page 42-C

Original Page 42-D

Original Page 42-E

Original Page 42-F

Revised Southwestern California Constructive  
Mileage Map No. 6

End of Appendix "A"

THE NEXT 30

DOCUMENTS ARE

POOR ORIGINALS

*MICROFILMING SERVICES*

*will not assume responsibility*

*for the image quality*

SUPPLEMENT NO. 5  
(Supplements Nos. 4 and 5 Contain All Changes)

TO

## DISTANCE TABLE No. 4

Containing

REGULATIONS, MILEAGE TABLES, AND MAPS  
FOR THE DETERMINATION OF  
**HIGHWAY**  
**CONSTRUCTIVE MILEAGE DISTANCES**

Between

**POINTS WITHIN THE STATE OF CALIFORNIA**

Constructive mileage distances from and to National City and La Mesa are canceled, and, for the future, will be the mileages from and to San Diego and El Cajon, respectively.

Decision No. ~~5000~~

JANUARY 29, 1960  
EFFECTIVE ~~DECEMBER 3, 1959~~

Issued by the Public Utilities Commission of the State of California,  
San Francisco, California.

ALPHABETICAL INDEX OF NAMED COMMUNITIES SHOWN ON MAPS IN SECTION 4-(CONT.)

INDEX NO.	COMMUNITY	MAP REF.	INDEX NO.	COMMUNITY	MAP REF.
- B - (CONT.)					
575	BANNER, SAN DIEGO CO.	6 C-5		BIG BAR, TRINITY CO.	1 B-2
	BANNER SCHOOL, CALAVERAS CO.	3 A-6		BIG BASIN, SANTA CRUZ CO.	2 A-6
	BANNING, RIVERSIDE CO.	2 C-3		BIG BEAR CITY P.O., SAN BERNARDINO CO.	00 D-6
	BANTA, SAN JOAQUIN CO.	2 C-6		BIG BEAR DAM, SAN BERNARDINO CO.	00 D-6
	BARDSDALE, VENTURA CO.	4 B-7		BIG BEAR LAKE P.O., SAN BERNARDINO CO.	8 D-6
	BARNES MILL, SHASTA CO.	1 A-4		BIG BEND, SHASTA CO.	1 B-4
	BARNSDALE, KERN CO.	4 C-5		BIG CEDAR SPRINGS, MADERA CO.	1 B-2
667	BARRETT, SAN DIEGO CO.	6 B-5		BIG CREEK, FRESNO CO.	2 B-2
	BARSTOW, SAN BERNARDINO CO.	1 A-1	1210	BIGGS, BUTTE CO.	1 A-3
	BARTLE, SISKIYOU CO.	7 B-5		BIG MEADOW, CALAVERAS CO.	1 B-6
	BARTLETT, INYO CO.	5 B-5		BIG OAK RANCH, MENDOCINO CO.	1 C-1
	BARTLETT SPRINGS, LAKE CO.	5 C-5		BIG PINE, INYO CO.	1 C-3
	BARTON FLATS, SAN BERNARDINO CO.	0 D-3		BIG PINES, LOS ANGELES CO.	0 C-6
	BARTONS RESORT, FRESNO CO.	5 B-3		BIG RIVER MILL, MENDOCINO CO.	1 B-2
	BAR W RANCH, HUMBOLDT CO.	1 A-1		BIG SPRING, SISKIYOU CO.	2 C-4
	BASSETT, LOS ANGELES CO.	0 C-3		BIG SUR, MONTEREY CO.	4 A-1
	BASS HILL, SHASTA CO.	1 A-4		BIG TREES, CALAVERAS CO. (WITHIN CALAVERAS BIG TREES)	3 A-6
	BATTURS (MERCED CEMENT PLANT), MERCED CO.	4 D-1		BIOLA, FRESNO CO.	4 D-2
	BAUER RANCH JCT., MENDOCINO CO.	2 C-1		BIOLA JCT., FRESNO CO.	4 D-2
6	BAXTER, PLACER CO.	4 B-4	900	BIRDS LDG., SOLANO CO.	1 C-1
	BAYSHORE, SAN MATEO CO.	5 B-5		BISHOP, INYO CO.	5 C-3
	BAYSIDE, HUMBOLDT CO.	1 B-1		BITTER WATER, SAN BENITO CO.	0 B-5
	BAY VIEW, EL DORADO CO.	5 B-5		BIXBY, LOS ANGELES CO.	0 B-3
	BEAR CREEK LODGE, MARIPOSA CO.	1 A-1		BIXLER, CONTRA COSTA CO.	2 C-6
	BEAR RIVER, NEVADA CO.	4 A-4		BLACK BUTTE, SISKIYOU CO.	1 C-4
	BEAR VALLEY, MARIPOSA CO.	1 A-1		BLACK BUTTE LOOKOUT JCT., GLENN CO.	2 C-2
570	BEATRICE, HUMBOLDT CO.	1 B-1		BLACK POINT, MARIN CO.	1 B-5
	BEAUMONT, RIVERSIDE CO.	0 B-8		BLACKWELLS CORNER, KERN CO.	4 C-4
	BECHTELS CAMP, SHASTA CO.	4 B-4		BLAIRSDEN, PLUMAS CO.	3 C-3
	BECKWORTH, PLUMAS CO.	3 C-3		BLANCHARD, TUOLUMNE CO.	7 A-7
	BEGUM, SHASTA CO.	1 A-4		BLANCO, MONTEREY CO.	1 B-1
	BELDEN, PLUMAS CO.	2 B-2		BLOCKSBURG, HUMBOLDT CO.	4 A-1
	BELL, LOS ANGELES CO. (WITHIN LOS ANGELES ZONE 1)	0 C-2		BLOOMFIELD, SONOMA CO.	4 B-4
	BELLA VISTA, SHASTA CO.	1 A-4		BLOOMINGTON, SAN BERNARDINO CO.	0 C-6
	BELLFLOWER, LOS ANGELES CO.	0 B-3		BLUE JAY, SAN BERNARDINO CO.	0 D-7
	BELLOTA, SAN JOAQUIN CO.	0 D-6	1390	BLUE LAKE, HUMBOLDT CO.	1 B-1
	BELL SPRINGS P.O., MENDOCINO CO.	1 C-1		BLUE SLIDES (FOREST PHONE JCT.), LAKE CO.	2 C-2
	BELL SPRINGS P.O., MENDOCINO CO.	1 C-1		BLUFF CREEK, HUMBOLDT CO.	1 C-2
	BELLS STATION, SANTA CLARA CO.	4 C-1	585	BLYTHE, RIVERSIDE CO.	7 B-6
	BELLVIEW, MADERA CO.	5 A-2		BOBDEL MILL, NEVADA CO.	4 B-4
40	BELMONT, SAN MATEO CO.	4 B-6		BOCA, NEVADA CO.	4 C-4
	BELMONT, SAN MATEO CO.	4 B-6		BODEGA, SONOMA CO.	4 B-4
	BELBRIDGE, KERN CO.	4 C-4		BODEGA BAY, SONOMA CO.	4 A-4
1280	BELVEDERE, LOS ANGELES CO.	0 C-3		BODFISH, KERN CO.	6 A-6
	BELVEDERE, MARIN CO.	0 B-5		BODIE, MONO CO.	1 C-1
	BEN ALI, SACRAMENTO CO.	5 D-5		BOGARD, LASSEN CO.	1 A-5
	BENBOW, HUMBOLDT CO.	1 A-1		BOGUE, SUTTER CO.	3 D-1
	BEND, TENAMA CO.	3 A-1		BOHEMIA, SAN DIEGO CO.	6 B-5
	BENDER, FRESNO CO.	4 D-2		BOLADO PARK, SAN BENITO CO.	4 C-1
	BENHAM-RINCON, VENTURA CO.	4 B-6		BOLINAS, MARIN CO.	2 A-5
1025	BENICIA, SOLANO CO.	5 B-5		BONDS CORNER, IMPERIAL CO.	0 C-7
	BENICIA ARSENAL, SOLANO CO.	5 B-5		BONITA, SAN DIEGO CO.	6 A-5
	BEN LOMOND, SANTA CRUZ CO.	7 A-7		BONNY DOON, SANTA CRUZ CO.	1 A-7
	BENTON, MONO CO.	2 C-2		BONSALL, SAN DIEGO CO.	0 B-4
	BENTON STATION, MONO CO.	2 D-2		BOONTOWN, SHASTA CO.	0 A-3
975	BERENDA, MADERA CO.	4 D-2		BOONVILLE, MENDOCINO CO.	2 B-2
	BERKELEY, ALAMEDA CO.	2 B-5		BOOTJACK, MARIPOSA CO.	5 A-1
	BERKELEY CAMP, TUOLUMNE CO.	7 A-7		BORDEN, MADERA CO.	4 D-2
	BERRY CREEK, BUTTE CO.	3 A-3		BOREGO, SAN DIEGO CO.	5 A-2
	BERRYESSA, SANTA CLARA CO.	6 B-6		BORON, KERN CO.	0 C-5
	BERRY MILL, EL DORADO CO.	6 A-6			0 A-7
	BERTI, HUMBOLDT CO.	1 B-1			0 D-1
	BERTRAM, IMPERIAL CO.	6 D-5		* BOSTONIA, SAN DIEGO CO. (WITHIN SAN DIEGO ZONE 22)	6 B-5
	BESWICK, SISKIYOU CO.	1 D-4		BOULDER CREEK, SANTA CRUZ CO.	2 A-7
	BETABEL, SANTA CLARA CO.	2 B-7		BOULDER OAKS, SAN DIEGO CO.	6 B-5
	BETHANY, SAN JOAQUIN CO.	0 C-6		BOULEVARD, SAN DIEGO CO.	6 B-6
	BETTERAVIA, SANTA BARBARA CO.	4 A-5			
	BEVERLY HILLS, LOS ANGELES CO. (WITHIN LOS ANGELES ZONE 9)	0 C-2			
1222	BIDWELL BAR, BUTTE CO.	3 A-3			
	BIEBER, LASSEN CO.	1 B-5			

ISSUED BY THE PUBLIC UTILITIES COMMISSION OF THE STATE OF CALIFORNIA, SAN FRANCISCO, CALIFORNIA.

\*Change, Decision No. 35330

EFFECTIVE JANUARY 29, 1960

Correction No. 15

ALPHABETICAL INDEX OF NAMED COMMUNITIES SHOWN ON MAPS IN SECTION 4-(CONT.)

INDEX NO.	COMMUNITY	MAP REF.	INDEX NO.	COMMUNITY	MAP REF.
	- B - (CONT.)				
	BOUQUET DAM, LOS ANGELES Co.	6 C-1		BURREL, FRESNO Co.	4 D-3
	BOWERBANK, KERN Co.	4 C-5		BURRELL, SANTA CLARA Co.	4 B-3
	BOWLES, FRESNO Co.	4 D-3		BURROUGH, FRESNO Co.	4 A-3
	BOWMAN LAKE JCT., NEVADA Co.	3 B-1		BURROWS RANGER STATION JCT., GLENN Co.	2 N-2
	BOYDEN, FRESNO Co.	3 B-3		BURSON, CALAVERAS Co.	2 N-2
	BOYER, COLUSA Co.	3 B-3		BUTLER, FRESNO Co.	2 N-2
	BOYES SPRINGS, SONOMA Co.	3 B-4		BUTLER FLAT, SISKIYOU Co.	2 N-2
	BOYES SPRINGS MILL JCT., MENDOCINO Co.	2 B-1		BUTTE CITY, GLENN Co.	2 N-2
	BRADFORD, SACRAMENTO Co.	2 D-5		BUTTE MEADOWS, BUTTE Co.	2 N-2
	BRADFORD, FRANK & WEBB IS. FERRY, CONTRA COSTA Co.	2 C-5		BUTTONWILLOW, KERN Co.	2 N-2
	BRADLEY, MONTEREY Co.	4 B-3	922	BYRON, CONTRA COSTA Co.	2 N-2
	BRADLEY ADDITION TO CAMP ROBERTS, MONTEREY Co.	4 B-3			
600	BRANSCOMB, MENDOCINO Co.	2 N-2		- C -	
	BRAWLEY, IMPERIAL Co.	0 D-6		CABAZON, RIVERSIDE Co.	6 C-3
430	BRAY, SISKIYOU Co.	0 D-6		CABLE, KERN Co.	4 C-3
921	BREA, ORANGE Co.	0 B-4		CACHE CREEK SCHOOL, LAKE Co.	7 N-2
	BRENTWOOD, CONTRA COSTA Co.	0 C-3		CADIZ, SAN BERNARDINO Co.	8 B-4
	BRICEBURG, MARIPOSA Co.	1-1		CAHUENGA PARK, LOS ANGELES Co. (WITHIN LOS ANGELES ZONE 5)	8 D-2
	BRIGELAND, HUMBOLDT Co.	1-1		CAJON, SAN BERNARDINO Co.	8 C-3
902	BRICE STA., CALAVERAS Co.	1-1		CALABASAS, LOS ANGELES Co.	8 D-2
	BRIDGEPORT, MONO Co.	1-1			
	BRIDGEPORT INN, MARIPOSA Co.	1-1		CALAVERAS BIG TREES, CALAVERAS Co.	4 D-6
	BRIDGEPORT RANGER STA., MONO Co.	1-1		CALDWELL, FRESNO Co.	4 D-6
	BRIDGEVILLE, HUMBOLDT Co.	1-1	620	CALEXICO, IMPERIAL Co.	4 D-6
	BRIGHTON, SAN MATEO Co.	1-1		CALGRO, TULARE Co.	4 A-3
	BRISBANE, SAN MATEO Co.	1-1		CAL-IDA MILL, SIERRA Co.	4 B-3
	BROCKMAN, LASSEN Co.	1-1		CALIENTE, KERN Co.	4 D-6
	BROCKWAY, PLACER Co.	1-1		CALIENTE RANCH, SANTA BARBARA Co.	4 B-3
	BRODERICK, YOLO Co.	1-1		CALIFA, MADERA Co.	4 B-3
	BROOKDALE, SANTA CRUZ Co.	1-1		CALIF. HOT SPRINGS, TULARE Co.	4 A-3
	BROWN, KERN Co.	1-1		CALIFORNIA INSTITUTION FOR WOMEN, KERN Co.	4 D-6
	BROWN'S RESORT, SISKIYOU Co.	1-1	590	CALIPATRIA, IMPERIAL Co.	4 D-6
	BROWN'S VALLEY, YUBA Co.	1-1	1015	CALISTOGA, NAPA Co.	4 D-6
	BROWNSVILLE, YUBA Co.	1-1		CALLA, SAN JOAQUIN Co.	4 C-3
	BRYANS MILL, SONOMA Co.	1-1		CALLAHAN, SISKIYOU Co.	4 C-3
	BRYANT, CONTRA COSTA Co. (WITHIN ORINDA CORNERS)	1-1		CALMERS PLACE, MENDOCINO Co.	4 B-1
	BRYN MAWR, SAN BERNARDINO Co.	1-1		CALPACK, MERCED Co.	4 B-1
	BRYTE, YOLO Co.	1-1		CALPELLA, MENDOCINO Co.	4 B-1
	BUCHLI, NAPA Co.	1-1		CALPINE, SIERRA Co.	4 C-3
	BUCKEYE, SHASTA Co.	1-1		CALPINE JCT., PLUMAS Co.	4 C-3
	BUCKHORN, LOS ANGELES Co.	1-1		CALVADA, SIERRA Co.	4 C-3
	BUCKHORN, SHASTA Co.	1-1		CAL-VADA LODGE, PLACER Co.	4 B-1
	BUCKHORN, TRINITY Co.	1-1		CALWA, FRESNO Co.	4 B-1
	BUCKHORN, VENTURA Co.	1-1		CAMARILLO, VENTURA Co.	4 A-3
	BUCKHORN MILL, NEVADA Co.	1-1		CAMBRIA, SAN LUIS OBISPO Co.	4 A-3
	BUCKHORN STA., SANTA BARBARA Co.	1-1		CAMDEN, FRESNO Co.	4 D-6
	BUCKMAN SPRINGS, SAN DIEGO Co.	1-1		CAMINO, EL DORADO Co.	4 A-3
	BUCK MEADOWS, MARIPOSA Co.	1-1		CAMP ANGELUS P.O. SAN BERNARDINO Co.	4 D-6
187	BUCKS, PLUMAS Co.	1-1		CAMP BEALE, YUBA Co.	4 A-4
	BUELLTON, SANTA BARBARA Co.	1-1		CAMPBELL, SANTA CLARA Co.	4 B-6
	BUENA PARK, ORANGE Co.	1-1		CAMPBELLVILLE, TEHAMA Co.	4 A-2
	BUENA VISTA, STANISLAUS Co.	1-1		CAMP CASPAR, MENDOCINO Co.	4 B-1
	BUMACH, MERCED Co.	1-1		CAMP CLAYTON EAST GATE, MONTEREY Co.	4 B-1
	BULLARD, EL DORADO Co.	1-1		CAMP CONNELL, CALAVERAS Co.	4 A-6
	BULLARDS BAR DAM, YUBA Co.	1-1		CAMP CONNOLLY, SHASTA Co.	4 B-5
	BULL CREEK STORE, HUMBOLDT Co.	1-1		CAMP DRAKE, SANTA BARBARA Co.	4 A-5
	BUAMERVILLE, CALAVERAS Co.	1-1		CAMP EIGHTEEN, BUTTE Co.	4 B-3
	BUNKER HILL, HUMBOLDT Co.	1-1		CAMP ELLIOTT, SAN DIEGO Co.	4 B-4
230	BUNTINGVILLE, LASSEN Co.	1-1		CAMP FORWARD, TEHAMA Co.	4 B-1
25	BURBANK, LOS ANGELES Co.	1-1		CAMP HAHN, RIVERSIDE Co.	4 B-6
	BURLINGAME, SAN MATEO Co.	1-1		CAMP HAHN, RIVERSIDE Co.	4 B-6
	BURLINGTON, HUMBOLDT Co.	1-1		CAMP HUNTER LIGGETT, MONTEKEY Co.	4 B-2
	BURNETT, LOS ANGELES Co. (WITHIN LONG BEACH)	1-1		CAMP LERDO, KERN Co.	4 D-5
1223	BURNEY, SHASTA Co.	1-1		CAMP McQUAIDE, SANTA CRUZ Co.	4 B-3
	BURNEY FALLS, SHASTA Co.	1-1		CAMP MEEKER, SONOMA Co.	4 B-3
	BURNT RANCH, TRINITY Co.	1-1		CAMP NELSON, TULARE Co.	4 A-3

ISSUED BY THE PUBLIC UTILITIES COMMISSION OF THE STATE OF CALIFORNIA, SAN FRANCISCO, CALIFORNIA.  
 No Change on this Page } Decision No. 59339 EFFECTIVE JANUARY 29, 1960

ALPHABETICAL INDEX OF NAMED COMMUNITIES SHOWN ON MAPS IN SECTION 4-(CONT.)

INDEX NO.	COMMUNITY	MAP REF.	INDEX NO.	COMMUNITY	MAP REF.
- C - (CONT.)					
	CAMP NORTH, NAPA Co.	2 C-4		CAYUCOS, SAN LUIS OBISPO Co.	4 A-3
	CAMPO, SAN DIEGO Co.	4 B-6		CAYUCOS JCT., SAN LUIS OBISPO Co.	4 B-3
	CAMP OAK FLAT, LOS ANGELES Co.	4 C-7		CAZADERO, SONOMA Co.	2 B-3
	CAMP PENDLETON, SAN DIEGO Co.	6 B-3		CEDAR GLADE, TRINITY Co.	1 B-3
	CAMP RADFORD, SAN BERNARDINO Co.	6 D-8		CEDAR GLEN, SAN BERNARDINO Co.	1 D-7
	CAMP REEDY, SHASTA Co.	1 B-4		CEDAR GROVE, FRESNO Co.	1 B-4
	CAMP RICHARDSON, EL DORADO Co.	3 B-5		CEDAR KRESS, NEVADA Co.	1 A-4
	CAMP RINGON, LOS ANGELES Co.	3 D-4		CEDARVILLE, MODOC Co.	1 B-3
	CAMP ROBERTS, MONTEREY Co.	4 B-3		CENTERVILLE, ALAMEDA Co.	2 B-6
	CAMP SAN LUIS OBISPO, SAN LUIS OBISPO Co.	4 A-4		CENTERVILLE, FRESNO Co.	1 A-3
	CAMP SEELEY, SAN BERNARDINO Co.	8 D-6		CENTINELLA, MERCED Co.	1 C-1
	CAMP STONEMAN, CONTRA COSTA Co.	8 C-5	750	CENTRAL VALLEY, SHASTA Co.	1 A-3
	CAMPTONVILLE, YUBA Co.	3 B-4		CERES, STANISLAUS Co.	1 C-3
	CAMP TRACY, FRESNO Co.	3 A-2		CHABOT TERRACE, SOLANO Co.	1 B-5
	CAMP TRINITY, TRINITY Co.	1 B-2		CHALFANT, MONO Co.	1 C-3
	CAMP WISHON, TULARE Co.	5 A-4		CHALK MTN. JCT., HUMBOLDT Co.	1 A-1
	CAMULOS, VENTURA Co.	4 C-7		CHALLENGE, YUBA Co.	1 A-3
	CANA, BUTTE Co.	3 A-2		CHAMBERS, PLACER Co.	1 B-5
	CANAL, KERN Co.	4 C-5		CHAMBLESS, SAN BERNARDINO Co.	1 D-4
	CANBY, MODOC Co.	1 B-6		CHANDLER, SUTTER Co.	1 D-3
207	CANET, VENTURA Co.	4 B-7		CHARLTON FLATS, LOS ANGELES Co.	1 D-3
	CANGGA PARK, LOS ANGELES Co.	8 D-1		CHARTER OAK, LOS ANGELES Co.	1 C-4
	CANTARA, SISKIYOU Co.	1 B-4		CHATSWORTH, LOS ANGELES Co.	1 D-1
	CANYON CITY, SAN DIEGO Co.	6 B-5		(WITHIN LOS ANGELES ZONE 2)	8 D-1
	CANYON CREEK, SHASTA Co.	1 A-5		CHENAWA, RIVERSIDE Co.	1 B
	CAPAY, YOLO Co.	2 C-4		(WITHIN RIVERSIDE)	8 C-6
	CAPEL VALLEY JCT., NAPA Co.	2 C-4		CHESTER, PLUMAS Co.	1 B-2
	CAPE MENDOCINO LIGHTHOUSE, HUMBOLDT Co.	1 B-1	1215	CHICAGO PARK, NEVADA Co.	1 A-4
	CAPETOWN, HUMBOLDT Co.	1 B-1		CHICO, BUTTE Co.	1 A-2
	CAPITAN, SANTA BARBARA Co.	4 A-6		CHILAO RECREATION AREA, LOS ANGELES Co.	1 D-3
	CAPITOLA, SANTA CRUZ Co.	2 A-7		CHILCOOT, PLUMAS Co.	1 C-4
	CARBONA, SAN JOAQUIN Co.	2 C-5		CHILENO VALLEY, MARIN Co.	1 C-4
	CARBONDALE, AMADOR Co.	2 D-5		CHINA LODGE, SANTA CRUZ Co.	1 A-6
	CARDIFF, SAN DIEGO Co.	6 B-4	520	CHINESE CAMP, TUOLUMNE Co.	1 A-7
	CARDINAL LODGE, INYO Co.	5 B-3		CHINO, SAN BERNARDINO Co.	1 C-5
	CARL INN, TUOLUMNE Co.	5 B-7		CHITTENDEN, SANTA CRUZ Co.	1 B-7
	CARLOTTA, HUMBOLDT Co.	1 B-7	775	CHOLAME, SAN LUIS OBISPO Co.	1 B-3
	CARLSBAD, SAN DIEGO Co.	6 B-4		CHONCHILLA, MADERA Co.	4 D-1
135	CARNEL, MONTEREY Co.	4 A-1		CHOWCHILLA MT. ROAD JCT., MARIPOSA Co.	5 B-1
	CARMENITA, LOS ANGELES Co.	8 B-3		CHRISMAN, VENTURA Co.	4 B-3
	CARMICHAEL, SACRAMENTO Co.	2 D-5		CHROME (MILLSAPS), GLENN Co.	2 D-2
	CARNADERO, SANTA CLARA Co.	2 B-7		CHUALAR, MONTEREY Co.	4 B-1
	CARNELIAN BAY, PLACER Co.	4 B-1		CHUBBUCK, SAN BERNARDINO Co.	1 B-4
	CARPINTERIA, SANTA BARBARA Co.	3 C-5	410	CHULA VISTA, SAN DIEGO Co.	1 A-5
	CARR, SANTA BARBARA Co.	4 B-6		CIMA, SAN BERNARDINO Co.	1 C-5
	CARRVILLE, TRINITY Co.	1 B-3		CINCO, KERN Co.	1 A-3
	CARSON HILL, CALAVERAS Co.	3 A-6		CISCO, PLACER Co.	1 B-4
	CANTAGO, INYO Co.	5 B-5		CITRUS, SACRAMENTO Co.	1 D-5
	CARUTHERS, FRESNO Co.	4 D-3		CLAM BEACH, HUMBOLDT Co.	1 C-1
	CASA BLANCA, RIVERSIDE Co.	6 C-6	650	Claremont, San Diego Co. (Within San Diego)	6 A-4
	(WITHIN RIVERSIDE)	6 C-6		CLAREMONT, LOS ANGELES Co.	1 C-5
	CASA DIABLO, MONO Co.	5 C-2		CLARK CREEK-CAYTON JCT., SHASTA Co.	1 B-6
	CASCADE, PLUMAS Co.	3 B-3		CLARKSBURG, YOLO Co.	1 D-3
	CASMALIA, SANTA BARBARA Co.	4 A-5		CLARKSVILLE, EL DORADO Co.	1 A-4
	CASPAR, MENDOCINO Co.	2 B-1		CLAVICLE, TULARE Co.	1 A-4
	CASSEL, SHASTA Co.	1 B-5		CLAY, SACRAMENTO Co.	1 B-6
	CASTAIG, LOS ANGELES Co.	4 C-7		CLAYTON, CONTRA COSTA Co.	1 D-3
	CASTAIG JCT., LOS ANGELES Co.	4 C-7		CLEAR CREEK, SISKIYOU Co.	1 D-3
	CASTELLA, SHASTA Co.	6 B-1		CLEAR LAKE HIGHLANDS, LAKE Co.	1 C-6
	CASTLE CRAG, SHASTA Co.	1 B-4		CLEAR LAKE OAKS P.O., LAKE Co.	1 C-6
	CASTLE ROCK, SHASTA Co.	1 B-4		CLEAR LAKE PARK, LAKE Co.	1 C-6
	CASTRO VALLEY, ALAMEDA Co.	2 B-6		CLEARWATER, LOS ANGELES Co.	1 B-6
	CASTROVILLE, MONTEREY Co.	2 A-7		CLEMENTS, SAN JOAQUIN Co.	1 D-8
	CATHAY, MARIPOSA Co.	4 B-1		CLIFF HOUSE, TUOLUMNE Co.	1 A-7
	CATHEDRAL CITY, RIVERSIDE Co.	5 A-1		CLIFFSIDE, SANTA CRUZ Co.	1 A-7
	CAYTON JCT., SHASTA Co.	6 D-4		CLIO, PLUMAS Co.	1 C-6
	(WITHIN CLARK CREEK-CAYTON JCT)	1 B-5	1350	CLIPPER GAP, PLACER Co.	1 A-4
				CLIPPER MILLS, BUTTE Co.	1 A-3
				CLOTHO, FRESNO Co.	1 A-4
				CLOVERDALE, SONOMA Co.	1 B-3

ISSUED BY THE PUBLIC UTILITIES COMMISSION OF THE STATE OF CALIFORNIA, SAN FRANCISCO, CALIFORNIA.

#Addition, Decision No. 59339  
Correction No. 5

EFFECTIVE JANUARY 29, 1960



ALPHABETICAL INDEX OF NAILED COMMUNITIES SHOWN ON MAPS IN SECTION 4-(CONT.)

INDEX NO.	COMMUNITY	MAP REF.	INDEX NO.	COMMUNITY	MAP REF.
- C - (CONT.)					
785	CLOVERDALE CORNER, SHASTA CO.	1 A-3	105	COVELLO, MENDOCINO CO.	2 C-1
522	CLOVIS, FRESNO CO.	5 A-2		COVINA, LOS ANGELES CO.	1 C-4
560	COACHELLA, RIVERSIDE CO.	4 D-4		COVINGTON MILL, TRINITY CO.	1 B-3
	COALINGA, FRESNO CO.	4 C-3		COWAN STATION (DUNNOVIN), INYO CO.	1 B-5
	COALINGA MINERAL SPRS. JCT., FRESNO CO.	4 C-3		COWELL, CONTRA COSTA CO.	1 B-5
	COARSE GOLD, MADERA CO.	5 A-2		COYOTE, SANTA CLARA CO.	1 B-7
	COBB, HUMBOLDT CO.			COYOTE WELLS, IMPERIAL CO.	1 C-6
	(WITHIN VALLEY VIEW (COBR))	1 A-2		CRAFTON, SAN BERNARDINO CO.	1 C-7
	COBB, LAKE CO.	2 B-1		CRANMORE, SUTTER CO.	1 D-4
	COFFEE CREEK STORE, TRINITY CO.	1 B-3		CRANNELL, HUMBOLDT CO.	1 C-1
	COGNAC, SAN JOAQUIN CO.	1 B-3		CRAYOLD, FRESNO CO.	1 D-2
	COHASSET MILL, BUTTE CO.	1 C-6		CREED, SOLANO CO.	1 C-5
	COHASSET SCHOOL, BUTTE CO.	1 A-2	1400	CRESCENT CITY, DEL NORTE CO.	1 D-1
	COLDBROOK CAMP, LOS ANGELES CO.	1 A-2		CRESCENT MILLS, PLUMAS CO.	1 B-3
	GOLD CREEK, MENDOCINO CO.	1 D-4		CRESPOS, SHASTA CO.	1 D-1
	COLEMAN, NEVADA CO.	1 B-2		GRESSEY, MERCED CO.	1 D-1
	COLEMAN STATION, SHASTA CO.	1 A-4		CRESTLINE, SAN BERNARDINO CO.	1 C-6
	COLES, SUTTER CO.	1 A-4		CRESTMORE, RIVERSIDE CO.	1 C-6
	COLEVILLE, MONO CO.	1 D-4		CRESTON, SAN LUIS OBISPO CO.	1 B-4
1185	COLFAX, PLACER CO.	1 C-6		CRESTVIEW, MONO CO.	1 C-2
	COLLEGE CITY, COLUSA CO.	1 A-4	1002	CROCKETT, CONTRA COSTA CO.	1 B-5
	COLLEGEVILLE, SAN JOAQUIN CO.	1 D-3		CROMIR, FRESNO CO.	1 D-2
	COLLINSVILLE, SOLANO CO.	1 C-6		CROSSMAN PL., TRINITY CO.	1 A-2
	COLMA, SAN MATEO CO.	1 C-5		CROWS LANDING, STANISLAUS CO.	1 C-7
	(WITHIN LANWDALE-COLMA)			CRUMP, FRESNO CO.	1 C-3
	COLOMA, EL DORADO CO.	2 B-5		CRUSHTON, LOS ANGELES CO.	1 C-4
	COLORADO, IMPERIAL CO.	1 A-7		CRUTCHER, LOS ANGELES CO.	1 B-3
560	COLTON, SAN BERNARDINO CO.	1 A-7		CRYSTAL LAKE CAMP, LOS ANGELES CO.	1 D-4
	COLUMBIA, TUOLUMNE CO.	1 C-6		CUBA, MERCED CO.	1 D-1
1080	COLUSA, COLUSA CO.	1 A-6		CUCAMONGA, SAN BERNARDINO CO.	1 C-5
	COLYER SPRINGS MILL, TEHAMA CO.	1 D-3		CUESTA, SAN LUIS OBISPO CO.	1 B-4
	COMPTCHE, MENDOCINO CO.	1 D-1	255	CULVER CITY, LOS ANGELES CO.	1 C-2
	COMPTON, BUTTE CO.	1 B-2		CUMMINGS, MENDOCINO CO.	1 B-1
335	COMPTON, LOS ANGELES CO.	1 A-3		CUNNINGHAM, SONOMA CO.	1 B-4
930	CONCORD, CONTRA COSTA CO.	1 B-3		CUPERTINO, SANTA CLARA CO.	1 B-6
	CONEJO, FRESNO CO.	1 B-5		CUTLER, TULARE CO.	1 A-3
	CONFIDENCE, TUOLUMNE CO.	1 D-3		CUTTINGS WHARF, NAPA CO.	1 B-5
	CONGRESS SPRINGS, SANTA CLARA CO.	1 A-7		CUYAMA STA., SANTA BARBARA CO.	1 B-5
	CONKLIN MILL JCT., MODOC CO.	1 B-6		CUYAMACA, SAN DIEGO CO.	1 B-5
	CONNOR, KERN CO.	1 B-6		CYA CAMP, SHASTA CO.	1 A-4
	CONVICT LAKE JCT., MONO CO.	1 C-6		CYPRESS, ORANGE CO.	1 B-3
	COOKS STA., AMADOR CO.	1 C-2			
	COOL, EL DORADO CO.	1 A-5		- D -	
	COOPER, MONTEREY CO.	1 B-1		DAGGETT, SAN BERNARDINO CO.	1 A-2
	COPPER CITY, GLENN CO.	1 D-1		DAIRYLAND, MADERA CO.	1 D-1
	COPPEROPOLIS, CALAVERAS CO.	1 C-2		DAIRYVILLE, TEHAMA CO.	1 A-2
		1 A-5		DALE LAKE, SAN BERNARDINO CO.	1 B-4
365	CORCORAN, KINGS CO.	1 D-4		DALES, TEHAMA CO.	1 A-1
	CORDELIA, SOLANO CO.	1 B-5	10	DALY CITY, SAN MATEO CO.	1 B-3
1095	CORNING, TEHAMA CO.	1 D-2		DANA POINT, ORANGE CO.	1 B-3
		1 A-2		DANBY, SAN BERNARDINO CO.	1 C-4
525	CORONA, RIVERSIDE CO.	1 C-2		DANVILLE, CONTRA COSTA CO.	1 B-5
		1 B-3		DARMAH, MARIPOSA CO.	1 B-1
	CORONA DEL MAR, ORANGE CO.	1 B-2		DARRINGTON, EL DORADO CO.	1 A-5
		1 A-4		DARWIN, INYO CO.	1 C-3
400	CORONADO, SAN DIEGO CO.	1 A-5		DAVENPORT, SANTA CRUZ CO.	1 A-7
1285	CORTE MADERA, MARIN CO.	1 B-5	1065	DAVIS, YOLO CO.	1 C-4
	COSMOS, SONOMA CO.	1 B-4		DAVIS CREEK, MODOC CO.	1 C-3
	COSO JCT., INYO CO.	1 B-6		DAY P.O., MODOC CO.	1 B-5
	COSTA MESA, ORANGE CO.	1 A-4		DEATH VALLEY JCT., INYO CO.	1 D-7
	COSUMNE, SACRAMENTO CO.	1 D-5		DEATH VALLEY MONUMENT ENTRANCE, INYO CO.	
	COTATI, SONOMA CO.	1 B-4		DECLERVILLE, SAN BERNARDINO CO.	1 D-6
	COTHRIN, EL DORADO CO.	1 D-5		DECOTO, ALAMEDA CO.	1 C-6
		1 A-5		DEEP SPRINGS RANCH, INYO CO.	1 D-3
	COTTONWOOD, SHASTA CO.	1 A-4		DEER PARK JCT., FRESNO CO.	1 B-5
		1 A-1		DE HAVEN, MENDOCINO CO.	1 B-1
	COULTERVILLE, MARIPOSA CO.	1 A-7		DEHY, MONO CO.	1 C-2
	COUPE HILL, YUBA CO.	1 A-3	875	DELANO, KERN CO.	1 D-1
	COURTLAND, SACRAMENTO CO.	1 C-3		DELEVAN, COLUSA CO.	1 D-3
	COURTLAND FERRY, YOLO CO.	1 C-3		DELHI, MERCED CO.	1 D-7
	COVELL, STANISLAUS CO.	1 C-6			

ISSUED BY THE PUBLIC UTILITIES COMMISSION OF THE STATE OF CALIFORNIA, SAN FRANCISCO, CALIFORNIA.

No Change on this Page } Decision No. 59339

EFFECTIVE JANUARY 29, 1960

ALPHABETICAL INDEX OF NAMED COMMUNITIES SHOWN ON MAPS IN SECTION 4-(CONT.)

INDEX NO.	COMMUNITY	MAP REF.	INDEX NO.	COMMUNITY	MAP REF.
- F - (CONT.)					
435	FULLER, IMPERIAL CO.	0 D-6		GOTTVILLE, SISKIYOU CO.	1 D-3
	FULLERTON, ORANGE CO.	0 B-4		GOVERNMENT FLAT JCT.	
	FULTON, SONOMA CO.	2 B-4		(MENDOCINO PASS), GLENN CO.	2 C-1
	FURNACE CREEK, INYO CO.	5 D-6		GOVERNMENT TOWN, SHASTA CO.	1 A-3
- G -					
1048	GALINDO, CONTRA COSTA CO.	2 B-5		GRACE LAKE RESORT, SHASTA CO.	1 A-4
1367	GALT, SACRAMENTO CO.	2 D-5		GRAGGLE, PLUMAS CO.	3 C-3
	GARBERVILLE, HUMBOLDT CO.	2 A-1		GRAHAM, LOS ANGELES CO.	
	GARDEN, SAN JOAQUIN CO.	2 C-5		(WITHIN LOS ANGELES ZONE 1)	8 C-2
295	GARDENA, LOS ANGELES CO.	8 B-2		GRANADA, LOS ANGELES CO.	
	GARDEN GROVE, ORANGE CO.	8 B-4		(WITHIN LOS ANGELES ZONE 3)	8 D-2
	GARDNER FIELD, KERN CO.	4 C-5		GRAND VIEW, BUTTE CO.	3 A-3
	GARFIELD, HUMBOLDT CO.			GRAND VIEW, SANTA CLARA CO.	3 B-6
	(WITHIN FRESHWATER (GARFIELD))	1 B-1		GRANGEVILLE, KINGS CO.	4 D-3
	GARFIELD, SOLANO CO.	2 C-5		GRANITE SPRS. SCHOOL,	
	GARLOCK, KERN CO.	5 A-7		MARIPOSA CO.	3 A-7
	GARNET, RIVERSIDE CO.	6 D-4		GRANITE STATION, KERN CO.	4 D-5
	GARNETT, MODOG CO.	1 C-7		GRANITEVILLE, NEVADA CO.	3 B-4
	GARVANZA, LOS ANGELES CO.			GRANT GROVE HEADQUARTERS,	
	(WITHIN LOS ANGELES ZONE 12)	8 C-3		TULARE CO.	5 B-3
	GAS POINT, SHASTA CO.	1 A-3		GRANT LAKE, MONO CO.	1 C-1
	GASQUET, DEL NORTE CO.	1 D-2	1170	GRAPESTAKE, HUMBOLDT CO.	1 A-1
	GATO RIDGE, SANTA BARBARA CO.	4 A-5		GRAPEVINE, KERN CO.	4 C-6
	GAVIOTA, SANTA BARBARA CO.	4 A-6		GRASS VALLEY, NEVADA CO.	4 A-4
	GAZELLE, SISKIYOU CO.	1 C-4		GRATON, SONOMA CO.	2 B-4
	GAZOS CREEK STORE, SAN MATEO CO.	1 A-6		GRAVES, MONTEREY CO.	4 B-1
	GENESSEE, PLUMAS CO.	3 C-3		GRAYS FLAT, PLUMAS CO.	2 B-2
	GENEVRA, COLUSA CO.	3 C-3		GRAYSON, STANISLAUS CO.	2 C-7
	GEORGETOWN, EL DORADO CO.	3 A-5		GREELEY, KERN CO.	2 C-5
	GEORGETOWN RANGER STATION,			GREENBRAE, MARIN CO.	4 B-5
	EL DONADO CO.	3 A-5	157	GREENFIELD, KERN CO.	4 C-6
	GERBER, TEHAMA CO.	3 A-2		GREENFIELD, MONTEREY CO.	4 B-2
	GERIGS, LASSEN CO.	1 A-6		GREEN LAKE JCT., MONO CO.	1 C-1
	GEYSERVILLE, SONOMA CO.	2 B-3		GREENSPOT, SAN BERNARDINO CO.	1 C-7
	GIANNINI RANCH, CALAVERAS CO.	4 A-6		GREEN VALLEY LAKE JCT.,	
	GIANT, CONTRA COSTA CO.	4 B-5		SAN BERNARDINO CO.	8 D-7
	GIBRALTAR DAM JCT.,			GREENVIEW, SISKIYOU CO.	1 C-3
	SANTA BARBARA CO.	4 A-6		GREENVILLE, ALAMEDA CO.	1 C-6
	GIBSONVILLE, SIERRA CO.	3 B-3		GREENVILLE, ORANGE CO.	2 B-2
	GIPFEN, KERN CO.	4 D-6		GREENVILLE, PLUMAS CO.	1 A-4
	GILMAN, STANISLAUS CO.	2 C-7		GREENWOOD, EL DORADO CO.	1 A-2
115	GILROY, SANTA CLARA CO.	1 B-5		GREENWOOD, GLENN CO.	2 D-2
	GLACIER LODGE, INYO CO.	2 C-3		GREENWOOD (ELK P.O.), MENDOCINO CO.	2 A-2
	GLACIER PARK STATION, INYO CO.	2 C-3	1205	GREENWOOD (ELK P.O.), MENDOCINO CO.	2 A-2
	GLEEN ALPINE, EL DORADO CO.	1 B-5		GREGG, MADERA CO.	1 D-2
	GLEENBURN, SHASTA CO.	1 B-1		GREENADA, SISKIYOU CO.	1 C-4
	GLENDALE, HUMBOLDT CO.	1 B-1		GRIDLEY, BUTTE CO.	1 D-2
235	GLENDALE, LOS ANGELES CO.	6 C-2		GRIMES, COLUSA CO.	1 B-1
645	GLENDORA, LOS ANGELES CO.	6 C-4		GRIMMETS MILL, FRESNO CO.	1 B-1
	GLEN ELLEN, SONOMA CO.	3 B-4		GRIZZLY BLUFF, HUMBOLDT CO.	1 B-1
	GLEN FRAZEE, CONTRA COSTA CO.	3 B-5		GRIZZLY FLATS, EL DORADO CO.	1 A-5
	GLENN, GLENN CO.	1 D-2		GRIZZLY SPRINGS, LAKE CO.	1 C-3
	GLENN RANCH, HUMBOLDT CO.	1 C-1		GROSSMONT, SAN DIEGO CO.	1 C-3
	GLENNVILLE, KERN CO.	1 A-5		(Within San Diego Zone 22)	6 B-5
	GLEN VISTA, NAPA CO.	1 B-4		GROVELAND, TUOLUMNE CO.	3 A-7
	GLENWOOD, SANTA CRUZ CO.	1 A-7		GRUVERS CAMP, MONTEREY CO.	4 B-2
	GLORIETTA, FRESNO CO.	1 A-2	177	GUADALUPE, SANTA BARBARA CO.	4 A-4
	GOPPS, SAN BERNARDINO CO.	1 C-4		GUALALA, MENDOCINO CO.	2 A-3
	GOLDEN STATE RANCH, SACRAMENTO CO.	1 C-5		GUASTI, SAN BERNARDINO CO.	2 C-5
	GOLD RUN, PLACER CO.	1 B-4		GUATAY, SAN DIEGO CO.	6 B-5
	GOLETA, SANTA BARBARA CO.	4 A-6		GUERNEVILLE, SONOMA CO.	2 B-3
192	GONZALES, MONTEREY CO.	4 B-1		GUERNEWOOD PARK, SONOMA CO.	2 B-3
	GOUGH MILL, MODOG CO.	1 B-5		GUERNSEY, KINGS CO.	4 D-3
	GOODYEARS BAR, SIERRA CO.	2 B-5		GUINDA, YOLO CO.	2 C-4
	GORDON, FRESNO CO.	1 A-2		GULLING, PLUMAS CO.	1 C-3
	GORDONS WELL, IMPERIAL CO.	1 D-7		GULLING JCT., PLUMAS CO.	1 C-3
	GORMAN, LOS ANGELES CO.	4 C-6	720	GULL LAKE LODGE, MONO CO.	1 C-3
	GOSFORD, KERN CO.	4 C-5		GUSTINE, MERCED CO.	1 D-1
	GOSHEN, TULARE CO.	4 D-3		GYP SITE, KERN CO.	1 A-7
		5 A-4			
- H -					
	HALCYON, SAN LUIS OBISPO CO.	4 A-4		HALES GROVE, MENDOCINO CO.	2 B-1

ISSUED BY THE PUBLIC UTILITIES COMMISSION OF THE STATE OF CALIFORNIA, SAN FRANCISCO, CALIFORNIA.

\*Change, Decision No. **59339**  
Correction No.

EFFECTIVE JANUARY 29, 1960

ALPHABETICAL INDEX OF NAMED COMMUNITIES SHOWN ON MAPS IN SECTION 4-(CONT.)

INDEX NO.	COMMUNITY	MAP REF.	INDEX NO.	COMMUNITY	MAP REF.
- H - (CONT.)					
32	HALF MOON BAY, SAN MATEO CO.	2 A-6		HICKS VALLEY, MARIN CO.	2 B-4
	HALLELUJAH JCT., LASSEN CO.	3 C-4		HIDDEN VALLEY, VENTURA CO.	4 B-7
	HALLOKAN SPRINGS, SAN BERNARDINO CO.	7 C-2		HIGHGROVE, RIVERSIDE CO.	6 C-6
	HALLS FLAT, LASSEN CO.	1 A-5	487	HIGHLAND, SAN BERNARDINO CO.	6 C-7
	HALLS VALLEY, SANTA CLARA CO.	2 B-6		HIGHLAND PARK, LOS ANGELES CO.	6 C-3
	HALVERN, ALAMEDA CO.	2 B-6		HILLCREST, SHASTA CO.	1 B-4
	HAMBONE, SISKIYOU CO.	1 B-5		HILLGROVE, LOS ANGELES CO.	2 C-4
	HAMBURG, SISKIYOU CO.	1 D-3	30	HILLMAID, TULARE CO.	2 A-4
	HAMILTON, GLENN CO.	2 D-2		HILLSBOROUGH, SAN MATEO CO.	2 B-6
		2 A-2		HILLSDALE, SAN MATEO CO. (WITHIN SAN MATEO)	2 B-6
	HAMILTON FIELD, MARIN CO.	2 B-5		HILMAR, MERCED CO.	4 C-7
	HAMILTON HILL, CALAVERAS CO.	3 A-6			4 D-1
	HAMLET, MARIN CO.	1 A-4		HILT, SISKIYOU CO.	1 D-4
	HAMMILL, MONO CO.	2 C-2		HILTON LAKE JCT., MONO CO.	5 C-2
	HAMMONTON, YUBA CO.	1 A-4		HINKLEY, SAN BERNARDINO CO.	6 D-1
	HAMS STA., AMADOR CO.	2 B-6			7 A-1
850	HANFORD, KINGS CO.	2 D-3		HINSDALE, SUTTER CO.	2 D-4
	HANSEN, ORANGE CO.	6 B-3		HIPASS, SAN DIEGO CO.	2 B-6
	HAPPY CAMP, SISKIYOU CO.	1 D-2		HOBART MILLS, NEVADA CO.	2 C-4
	HARBINS, LAKE CO.	2 B-3		HOBERGS, LAKE CO.	2 B-3
	HARBOR CITY, LOS ANGELES CO. (WITHIN LOS ANGELES ZONE 20)	6 B-2		HOBOT HOT SPRINGS, KERN CO. (WITHIN MIRACLE (HOBO) HOT SPRINGS)	4 D-6
	HARDWICK, KINGS CO.	4 D-3		HODGE, SAN BERNARDINO CO.	5 D-2
	HARMONY, SAN LUIS OBISPO CO.	4 A-3			7 A-1
	HARP, STANISLAUS CO.	2 C-7		HOLLAND NO. TEN, CONTRA COSTA CO.	2 C-6
	HARPERTOWN, KERN CO.	4 D-6	140	HOLLISTER, SAN BENITO CO.	4 B-1
	HARRINGTON, COLUSA CO.	2 C-4	245	HOLLYWOOD, LOS ANGELES CO.	6 C-2
	HARRIS, HUMBOLDT CO.	1 A-1		HOLT, SAN JOAQUIN CO.	2 C-6
		2 C-1	615	HOLTVILLE, IMPERIAL CO.	6 C-7
	HARRISON GULCH, SHASTA CO.	1 A-2		HOLY CITY, SANTA CLARA CO.	2 B-7
	HARRISTON, SANTA BARBARA CO.	4 A-5		HOLY CROSS, SAN MATEO CO.	2 B-5
	HARRISTON JCT., SANTA BARBARA CO.	4 A-5		HOMERWOOD, PLACER CO.	2 B-5
	HARROW VALLEY JCT., LAKE CO.	2 C-3		HONCUT, BUTTE CO.	3 A-3
	HARTER, SUTTER CO.	1 D-4		HONEYDEW, HUMBOLDT CO.	1 A-1
	HARTLEY, SOLANO CO.	2 C-4		HOOD, SACRAMENTO CO.	2 C-5
	HARTS PLAGE, KERN CO.	1 A-6		HOOPA, HUMBOLDT CO.	1 B-2
	HARTSTONES JCT., MENDOCINO CO.	2 B-2		HOPETON, MERCED CO.	2 D-7
	HATCH, STANISLAUS CO.	2 C-7		HOPETON STORE, MERCED CO.	2 D-7
	HATCHET CREEK SUMMIT, SHASTA CO.	1 A-4		HOPE VALLEY, ALPINE CO.	3 B-6
	HAT CREEK R.S., SHASTA CO.	1 A-5		HOPKINS WELL, RIVERSIDE CO.	7 B-6
	HATFIELD, SISKIYOU CO.	1 D-5		HOPLAND, MENDOCINO CO.	2 B-3
	HATTONS, NEVADA CO.	3 A-4		MORN BROOK, SISKIYOU CO.	1 D-4
	HAVILAH, KERN CO.	1 A-6		HORNITOS, MARIPOSA CO.	2 D-7
	HAWLEY, PLUMAS CO.	3 C-3		HORSE CREEK, SISKIYOU CO.	1 D-3
265	HAWTHORNE, LOS ANGELES CO.	3 B-2		HORSE MOUNTAIN, HUMBOLDT CO.	1 B-2
	HAYDEN HILL, LASSEN CO.	1 A-6		HORSESHOE BEND, FRESNO CO.	5 B-3
	HAYFORK, TRINITY CO.	1 A-2		HOWARD FOREST, MENDOCINO CO.	2 B-2
690	KAYNARD, ALAMEDA CO.	2 B-6		HOWARDS FERRY, SOLANO CO.	2 C-5
	HAZELTON, KERN CO.	4 C-6		HOWARD SPRINGS, LAKE CO.	4 D-3
1345	HEALDSBURG, SONOMA CO.	2 B-3		HUB, KINGS CO.	4 B-3
	HEBER, IMPERIAL CO.	6 C-7		HUBCK MILL JCT., TRINITY CO.	1 A-2
	HEINLEN, KINGS CO.	4 D-3		HUENEME, VENTURA CO. (WITHIN PORT HUENEME)	4 B-7
	HELENA P.O., TRINITY CO. (WITHIN NORTH FORK (HELENA P.O.))	1 B-2		HUGHSON, STANISLAUS CO.	2 D-7
	HELENDALE, SAN BERNARDINO CO.	6 D-2		HUMBOLDT BAY FOG SIGNAL STA., HUMBOLDT CO.	1 B-1
	HELLS GATE INN-LOW GAP JCT., MENDOCINO CO.	2 B-2		HUME LAKE JCT., FRESNO CO.	5 B-3
	HELM, FRESNO CO.	4 D-2		HUMPHREYS, FRESNO CO.	5 A-3
545	HENET, RIVERSIDE CO.	6 C-3		HUMPHRIES, SAN DIEGO CO.	6 B-6
	HENKEL RANCH, MENDOCINO CO.	2 B-1	355	HUNTINGTON BEACH, ORANGE CO.	6 A-3
	HENLEYVILLE, TENAMA CO.	2 D-2		HUNTINGTON LAKE LODGE, FRESNO CO.	5 B-3
	HERALD, SACRAMENTO CO.	2 D-5		HUNTINGTON LAKE P.O., FRESNO CO.	5 B-2
1000	MERCULES, CONTRA COSTA CO.	2 B-5		HUNTINGTON PARK, LOS ANGELES CO. (WITHIN LOS ANGELES ZONE 1)	6 C-2
	HERLONG, LASSEN CO.	3 D-3		HURLETON, BUTTE CO.	3 A-3
285	HERMOSA BEACH, LOS ANGELES CO.	6 B-2		HURON, FRESNO CO.	4 C-3
	HERNDON, FRESNO CO.	4 D-2		HURT RANCH, MENDOCINO CO.	2 C-1
		5 A-2		HUSE PARK, MENDOCINO CO.	2 B-1
	HERSHEY, COLUSA CO.	2 C-4		HYAMPON, TRINITY CO.	1 B-2
	HERPERIA, SAN BERNARDINO CO.	6 D-2		HYDE PARK, LOS ANGELES CO. (WITHIN LOS ANGELES ZONE 16)	8 C-2
	HETCH HETCHY JCT., TUOLUMNE CO.	2 D-7			
	HICKMAN, STANISLAUS CO.	2 D-7			

ISSUED BY THE PUBLIC UTILITIES COMMISSION OF THE STATE OF CALIFORNIA, SAN FRANCISCO, CALIFORNIA.

No Change on }  
this Page } Decision No. 59339

EFFECTIVE JANUARY 29, 1950

ALPHABETICAL INDEX OF NAWLD COMMUNITIES SHOWN ON MAPS IN SECTION 4-(CONT.)

INDEX NO.	COMMUNITY	MAP REF.	INDEX NO.	COMMUNITY	MAP REF.
	- M - (CONT.)				
	HYDESVILLE, HUMBOLDT CO.	1 B-1		JOSEPHINE, SUTTER CO.	2 D-3
				JOVISTA, TULARE CO.	4 D-5
	- I -			JOYLAND, DEL NORTE CO.	1 D-2
	IAQUA LOOKOUT JCT., HUMBOLDT CO.	1 B-1	378	JUAN CREEK, MENDOCINO CO.	2 B-1
	IDRIA, SAN BENITO CO.	4 C-2		JULIAN, SAN DIEGO CO.	6 B-5
	IDYLLWILD JCT., RIVERSIDE CO.	6 C-4		JUNCTION CITY, TRINITY CO.	1 B-2
	IGNACIO, MARIN CO.	2 B-5		JUNE LAKE JCT., MONO CO.	6 C-1
	IGO, SHASTA CO.	1 A-5		(WITHIN NORTH JUNE LAKE JCT.)	5 C-2
605	IGO'S, SAN BERNARDINO CO.	6 C-7		(WITHIN SOUTH JUNE LAKE JCT.)	5 C-2
	IMPERIAL, IMPERIAL CO.	6 C-6		JUNE LAKE P.O., MONO CO.	5 C-2
	IMPERIAL BEACH, SAN DIEGO CO.	6 A-5			
	IMPERIAL DAM, IMPERIAL CO.	6 A-7		- K -	
	INDEPENDENCE, INYO CO.	5 C-4		KAISER MILL, SAN BERNARDINO CO.	0 C-6
	INDEPENDENCE POINT, SISKIYOU CO.	1 D-2		KANE SPRINGS, IMPERIAL CO.	0 C-6
	INDIAN FALLS, PLUMAS CO.	1 B-3		KARNAK, SUTTER CO.	0 D-4
	INDIAN FLAT, MARIPOSA CO.	1 B-1		KASHIA RES. SCHOOL, SONOMA CO.	0 A-3
	INDIAN SPRINGS, MODOC CO.	1 B-6		KATHRYN, ORANGE CO.	0 A-5
580	INDIAN WELLS, RIVERSIDE CO.	6 D-4		KAY PLACE, HUMBOLDT CO.	1 A-1
	INDIO, RIVERSIDE CO.	0 D-4		KEARNEY, FRESNO CO.	4 D-2
	INGLE, FRESNO CO.	4 D-2		KEARSARGE, INYO CO.	4 C-4
260	INGLEWOOD, LOS ANGELES CO.	0 C-2		NECKS CORNER, KERN CO.	4 C-4
	INGOMAR, MERCED CO.	4 C-1		KEDDIE, PLUMAS CO.	0 B-3
	INGOT, SHASTA CO.	1 A-4		KEELER, INYO CO.	0 C-7
	INSKIP, BUTTE CO.	1 A-2		KEITH, VENTURA CO.	0 B-7
	INTAKE, INYO CO.	1 C-3		KELLEY HOT SPRINGS, MODOC CO.	0 B-6
	INTAKE CAMP, TULARE CO.	1 A-5	1352	KELLOGG, SONOMA CO.	0 B-4
	INVENNESS, MARIN CO.	1 A-4		KELSEYVILLE, LAKE CO.	0 B-3
	INYO KERN, KERN CO.	1 B-6		KELSHAW CORNERS, MADERA CO.	0 A-4
	INYO KERN ORD. TEST STATION, KERN CO.	1 B-6		KELSO, SAN BERNARDINO CO.	0 C-2
	IONE, AMADOR CO.	1 D-5		KLMP, LOS ANGELES CO.	0 C-2
		1 A-5		KENTUCKY HOUSE, CALAVERAS CO.	0 A-4
		1 A-4		KENWOOD, SONOMA CO.	0 B-4
	IOWA HILL, PLACER CO.	1 D-2		KEOUGH HOT SPRINGS JCT., INYO CO.	0 C-3
	IRRIGOSA, MADERA CO.	1 D-2	683	KERMAN, FRESNO CO.	0 D-3
		1 A-2		KERN CO. PARK, KERN CO.	0 A-4
		1 B-3		KERNELL, KERN CO.	0 D-4
	IRVINE, ORANGE CO.	1 A-4		KERN FRONT, KERN CO.	0 D-5
		1 A-4		KERN RIVER POWER HOUSE NO. 1, KERN CO.	0 A-5
	IRVINE RANCH, ORANGE CO.	1 B-6			
	IRVINGTON, ALAMEDA CO.	1 C-2	893	KERRVILLE, KERN CO.	0 A-5
	IRWINDALE, LOS ANGELES CO.	1 A-6		KERTO, KERN CO.	0 C-5
	ISABELLA, KERN CO.	1 A-6		KESWICK DAM, SHASTA CO.	0 A-5
1045	ISLETON, SACRAMENTO CO.	1 C-5		KETTLEMAN CITY, KINGS CO.	0 C-3
	IVANHOE, TULARE CO.	1 A-4		KETTLEMAN HILLS, KINGS CO.	0 C-4
	IVANPAH, SAN BERNARDINO CO.	1 D-3		KEYES, STANISLAUS CO.	0 D-7
				KEYSTONE, TUOLUMNE CO.	0 A-7
	- J -				
	JACINTO, GLENN CO.	2 D-2		KILARE, SHASTA CO.	1 A-4
	JACK RANCH (POSEY P.O.), TULARE CO.	1 A-5		KILOWATT, KERN CO.	0 C-5
910	JACKSON, AMADOR CO.	1 A-6	160	KING CITY, MONTEREY CO.	0 B-3
	JACKSONVILLE, TUOLUMNE CO.	1 A-7		KINGDON, SAN JOAQUIN CO.	0 C-6
	JACUMBA, SAN DIEGO CO.	1 B-6		KINGS BEACH, PLACER CO.	0 C-5
	JAMANT CORNER, SAN JOAQUIN CO.	1 D-5	825	KINGSBURG, FRESNO CO.	0 D-5
	JAMESAN, FRESNO CO.	1 D-2			0 A-3
	JAMESBURG, MONTEREY CO.	1 B-1		KINGS CANYON NAT'L PARK ENTRANCE, TULARE CO.	0 B-3
737	JANESTOWN, TUOLUMNE CO.	1 A-7		KINGS MOUNTAIN INN, SAN MATEO CO.	0 A-6
	JAMUL, SAN DIEGO CO.	1 B-5		KIRKVILLE, SUTTER CO.	0 D-4
	JANESVILLE, LASSEN CO.	1 C-2		KISMET, MADERA CO.	0 D-2
	JASMIN, KERN CO.	1 D-5			0 A-2
	JELLY FERRY, TEHAMA CO.	1 A-1			0 A-2
	JENKINS, TRINITY CO.	1 A-2		KLAMATH, DEL NORTE CO.	1 D-1
	JENNER, SONOMA CO.	1 A-3		KLAU JCT., SAN LUIS OBISPO CO.	0 A-3
	JERSEY LDG., CONTRA COSTA CO.	1 C-5		KLONDIKE, SAN BERNARDINO CO.	0 B-5
	JIMENO, COLUSA CO.	1 D-4		KNEELAND P.O., HUMBOLDT CO.	1 B-1
	JOFFRE, MODOC CO.	1 C-7		KNEELAND SCHOOL, HUMBOLDT CO.	1 B-1
	JOHANNESBURG, KERN CO.	1 B-7		KNIGHTSEN, CONTRA COSTA CO.	0 C-5
	JOHNSONDALE, TULARE CO.	1 A-5		KNIGHTS FERRY, STANISLAUS CO.	0 D-7
	JOHNSONS, TRINITY CO.	1 A-2		KNIGHTS LDG., YOLO CO.	0 D-4
	JOHNSTONVILLE, LASSEN CO.	1 C-2		KNOWLES, MADERA CO.	0 A-2
	JOHNSVILLE, PLUMAS CO.	1 B-3		KNOWLES JCT., MADERA CO.	0 A-2
	JOLON, MONTEREY CO.	1 B-2		KNOXVILLE, NAPA CO.	0 C-3

ISSUED BY THE PUBLIC UTILITIES COMMISSION OF THE STATE OF CALIFORNIA, SAN FRANCISCO, CALIFORNIA.

No Change on this Page } Decision No. 59339 EFFECTIVE JANUARY 29, 1960

ALPHABETICAL INDEX OF NAMED COMMUNITIES SHOWN ON MAPS IN SECTION 4-(CONT.)

INDEX NO.	COMMUNITY	MAP REF.	INDEX NO.	COMMUNITY	MAP REF.
- K - (CONT.)					
	KORBEL, HUMBOLDT CO.	1 B-1	510	LAUREL INN (REDWOOD LODGE), MENDOCINO CO.	2 B-1
	KORBEL, SONOMA CO.	2 B-4		LA VEHNE, LOS ANGELES CO.	2 C-4
	KORBLEX, HUMBOLDT CO.	1 B-1		LAWN, LOS ANGELES CO. (WITHIN INGLEWOOD)	000 C-2
	KRAMER, SAN BERNARDINO CO.	0 D-1	12	LAWDALE, LOS ANGELES CO.	B-2
	KURAND, GLENN CO.	2 D-2		LAWDALE-OLUNA, SAN MATEO CO.	B-5
	KYBURZ, EL DORADO CO.	3 B-5		LAWS, INYO CO.	C-5
- L -					
	LA CANADA, LOS ANGELES CO.	0 D-3	891	LAYTONVILLE, MENDOCINO CO.	B-1
	LACJAC, FRESNO CO.	A-3		LAZY J RANCH, MARIPOSA CO.	A-7
	LA CRESCENTA, LOS ANGELES CO.	D-2		LEAF, SISKIYOU CO.	C-4
	LA CROSS, VENTURA CO.	H-7		LEBEC, KERN CO.	0 C-6
	LAFAYETTE, CONTRA COSTA CO.	B-5		LEESDALE, VENTURA CO.	B-7
	LA GRANGE, STANISLAUS CO.	D-7		LEESVILLE, COLUSA CO.	C-3
365	LAGUNA BEACH, ORANGE CO.	A-7		LEEVING, MONO CO.	C-1
	LAGUNA JCT., SAN DIEGO CO.	B-3		LEPPINGWELL, LOS ANGELES CO.	B-4
	LAGUNITAS, MARIN CO.	B-5		LE FRANG, SANTA CLARA CO.	B-7
425	LA HABRA, ORANGE CO.	B-4		LEGGETT VALLEY JCT., MENDOCINO CO.	B-1
	LA MONDA, SAN MATEO CO.	A-6	832	LE GRAND, MERCED CO.	D-1
	LA JOLLA, SAN DIEGO CO. (WITHIN SAN DIEGO)	0 A-5		LEMON COVE, TULARE CO.	A-4
	LAKE ALPINE, ALPINE CO.	0 B-6		LEMON GROVE, SAN DIEGO CO.	A-4
	LAKE CITY, MODOC CO.	0 C-7		(Within San Diego Zone 22)	6 A-5
	LAKE CITY, NEVADA CO.	B-4	355	LEMOORE, KINGS CO.	4 D-3
	LAKE HODGES DAM, SAN DIEGO CO.	B-4		LEMOORE AIRPORT, KINGS CO.	D-3
	LAKE HODGES P.O., SAN DIEGO CO.	B-4		LENNOX, LOS ANGELES CO.	0 B-2
1355	LAKE LUCERNE, SAN MATEO CO.	A-6		LEROD, KERN CO.	D-5
	LAKEPORT, LAKE CO.	B-3		LE ROY, FRESNO CO.	C-3
	LAKE SABRINA, INYO CO.	0 B-3		LE TRIANON, LAKE CO.	B-2
	LAKE SABRINA STORE, INYO CO.	B-3		LEUCADIA, SAN DIEGO CO.	B-2
	LAKESIDE, SAN DIEGO CO.	B-5		LEWISTON, TRINITY CO.	B-3
	LAKEVIEW, RIVERSIDE CO.	B-7		LEXINGTON, SANTA CLARA CO.	B-7
	LAKEVIEW, SAN BERNARDINO CO.	D-3		LICK, SANTA CLARA CO.	B-7
	LAKEVIEW JCT., RIVERSIDE CO.	B-3		LIGHTHOUSE, HUMBOLDT CO.	B-1
	LAKEVIEW POINT, SAN BERNARDINO CO.	D-3		LIKELY, MODOC CO.	B-6
	LAKEVILLE, SONOMA CO.	F-4	1150	LILLIS, FRESNO CO.	D-3
	LAKE WOHLFORD JCT., SAN DIEGO CO.	F-4		LINCOLN, PLACER CO.	D-4
	LAMANDA PARK, LOS ANGELES CO. (WITHIN PASADENA)	0 C-3		* LINDA VISTA, SAN DIEGO CO. (Name changed to Miramar Station)	6 B-4
	LAMBERT SCHOOL, SONOMA CO.	0 B-3		LINDA VISTA, SANTA CLARA CO.	B-6
	* La Mesa, San Diego Co. (Within San Diego Zones 21 and 22)	6 B-5		LINDCOVE, TULARE CO.	A-4
	LA MIRADA, LOS ANGELES CO.	0 B-3	840	LINDEN, SAN JOAQUIN CO.	D-6
	LAMOINE, SHASTA CO.	1 B-3		LINDSAY, TULARE CO.	A-4
	LAMONT, KERN CO.	4 D-2		LINGARD, MERCED CO.	D-1
	LANARE, FRESNO CO.	4 D-3		LINGUNA, MERCED CO.	D-1
897	LANCASTER, LOS ANGELES CO.	0 C-1		LITCHFIELD, LASSEN CO.	C-6
	LANES REDWOOD FLAT, MENDOCINO CO.	B-1		LITTLE LAKE, INYO CO.	B-6
	LA PANZA, SAN LUIS OBISPO CO.	B-4		LITTLE MIVER, HUMBOLDT CO.	C-1
	LA PORTE, PLUMAS CO.	B-3		LITTLE MIVER, MENDOCINO CO.	B-2
	LA POSTA, SAN DIEGO CO.	B-5		LITTLEWOOD, LOS ANGELES CO.	C-1
	LARABEE VALLEY, HUMBOLDT CO.	1 A-1		LITTLE SHASTA, SISKIYOU CO.	D-4
	LARGO, MENDOCINO CO.	B-2	1204	LIVE OAK, SACRAMENTO CO.	D-5
1290	LARKSPUR, MARIN CO.	B-5	700	LIVE OAK, BUTTER CO.	D-5
	LAS CRUCES, SANTA BARBARA CO.	4 A-5	760	LIVEMORE, ALAMEDA CO.	B-6
	LAS FLORES, SAN DIEGO CO.	6 B-5		LIVINGSTON, MERCED CO.	D-1
	LAS FLORES, YUBA CO.	3 A-2		LLANADA, SAN BENITO CO.	C-1
	LAS LOHAS, SONOMA CO.	3 B-3		LOBITOS, SAN MATEO CO.	A-6
	LAS PALMAS, FRESNO CO.	5 A-3		LOGANS, FRESNO CO.	A-3
	LASSEN PARK, SHASTA CO. (WITHIN MANZANITA LAKE ENTRANCE LASSEN PARK)	1 A-5		LOCKE, SACRAMENTO CO.	D-5
	LASSEN PARK, YUBA CO. (WITHIN SULPHUR WORKS ENTRANCE LASSEN PARK)	1 A-5		LOCKEFORD, SAN JOAQUIN CO.	D-6
	LATHROP, SAN JOAQUIN CO.	2 C-6		LOCKWOOD, MONTEREY CO.	B-2
	LATON, FRESNO CO.	4 D-3	920	LOGONOMI SCHOOL, LAKE CO.	C-3
	LATROBE, EL DORADO CO.	3 A-3		LODI, SAN JOAQUIN CO.	D-6
	LAUREL, SANTA CRUZ CO.	3 B-7		LODOGA, COLUSA CO.	C-3
	LAUREL BEACH, LAKE CO.	2 C-3		LOFTUS, ORANGE CO.	B-4
				LOKERN, KERN CO.	C-5
				LOLETA, HUMBOLDT CO.	B-1
				LOMA LINDA, SAN BERNARDINO CO.	C-6
				LOMA MAR, SAN MATEO CO.	A-6
				LOMA PARK, KERN CO.	D-5
				LOMITA, LOS ANGELES CO.	B-6
				LOMO, BUTTE CO.	A-2
			185	LOMPOC, SANTA BARBARA CO.	A-5

ISSUED BY THE PUBLIC UTILITIES COMMISSION OF THE STATE OF CALIFORNIA, SAN FRANCISCO, CALIFORNIA.

\*Change, Decision No. 59333

Correction No. 18

EFFECTIVE JANUARY 29, 1960

ALPHABETICAL INDEX OF NAMED COMMUNITIES SHOWN ON MAPS IN SECTION 4-(CONT.)

INDEX NO.	COMMUNITY	MAP REF.	INDEX NO.	COMMUNITY	MAP REF.
- L - (CONT.)					
399	LONE PINE, INYO CO.	5 C-4		MALIBU BEACH, LOS ANGELES CO.	6 B-1
	LONE STAR, FRESNO CO.	5 A-3			C-1
	LONE STAR, GLENN CO.	2 C-2		MALIBU LAKE, LOS ANGELES CO.	6 B-1
	LONG BARN, TUOLUMNE CO.	3 A-7		MALTHA, KERN CO.	4 D-5
345	LONG BEACH, LOS ANGELES CO.	3 B-3		MAMMOTH LAKE JCT., MONO CO.	5 C-2
	LONGVALE, MENDOCINO CO.	2 B-1		MAMMOTH P.O., MONO CO.	5 C-2
	LONOK, SAN BENITO CO.	4 B-2		MANCHESTER, MENDOCINO CO.	2 A-2
	LOOKOUT, MODOC CO.	1 B-5		HANDEVILLE IS. FERRY, SAN JOAQUIN CO.	2 C-6
	LOOKOUT JCT., GLENN CO. (WITHIN BLACK BUTTE LOOKOUT JCT.)	2 C-2	280	MANHATTAN BEACH, LOS ANGELES CO.	B-2
	LOOKOUT JCT., HUMBOLDT CO. (WITHIN IAQUA LOOKOUT JCT.)	1 B-1	725	MANTECA, SAN JOAQUIN CO.	C-6
	LOOKOUT JCT., LAKE CO. (WITHIN PINNACLE ROCK LOOKOUT JCT.)	2 C-3		MANTON, TEHAMA CO.	3 B-1
	LOOKOUT R.R. STA., MODOC CO.	1 B-5		MANZANAR, INYO CO.	C-4
	LOOMIS, PLACER CO.	3 A-4		MANZANAR STATION, INYO CO.	C-4
	LOS ALAMITOS, ORANGE CO.	2 B-3		MANZANITA, MARIN CO.	B-5
	LOS ALAMOS, SANTA BARBARA CO.	2 A-5		MANZANITA LAKE ENTRANCE LASSEN PARK, SHASTA CO.	1 A-5
	LOS ALTOS, SANTA CLARA CO.	2 B-6		MAPLE SPRINGS RANCH, TRINITY CO.	1 A-2
240	LOS ANGELES, LOS ANGELES CO.	6 C-2		MARCH FIELD, RIVERSIDE CO.	6 B-6
	LOS ANGELES HARBOR, LOS ANGELES CO. (WITHIN LOS ANGELES ZONE 20)	6 B-2		MARCONI, MARIN CO.	2 A-4
675	LOS BANOS, MERCED CO.	4 C-1		MARE IS., SOLANO CO.	2 B-5
85	LOS GATOS, SANTA CLARA CO.	2 B-6	890	MARICOPA, KERN CO.	4 C-5
	LOS GUILICOS, SONOMA CO.	3 B-1		MARINA, MONTEREY CO.	4 B-1
	LOS MOLINOS, TEHAMA CO.	3 A-2		MARIN SCHOOL, SONOMA CO.	2 B-4
	LOS NIETOS, KINGS CO. (WITHIN AVENAL)	4 C-3	772	MARIPOSA, MARIPOSA CO.	A-1
	LOS NIETOS, LOS ANGELES CO.	4 C-3		MARKLEEVILLE, ALPINE CO.	C-6
	LOS OLIVOS, SANTA BARBARA CO.	4 A-5		MARK WEST SPRS., SONOMA CO.	B-4
	LOST HILLS, KERN CO.	4 C-4		MARSHALL, MARIN CO.	A-4
	LOTUS, EL DORADO CO.	2 A-5		MARSHALLS, FRESNO CO.	5 A-2
	LOVELOCK, BUTTE CO.	2 A-2		MARSH CREEK SPRS., CONTRA COSTA CO.	2 C-5
1353	LOWER LAKE, LAKE CO.	3 C-2		MARTELL, AMADOR CO.	3 A-6
	LOWER TWIN LAKE, MONO CO.	5 C-2	935	MARTINEZ, CONTRA COSTA CO.	2 B-1
	LOW GAP, TRINITY CO.	1 A-2	1195	MARTINS FERRY, HUMBOLDT CO.	C-2
	LOW GAP JCT., MENDOCINO CO. (WITHIN HELL'S GATE INN- LOW GAP JCT.)	2 B-2		MARYSVILLE, YUBA CO.	3 A-4
1180	LOYALTON, SIERRA CO.	C-4		MATHER FIELD, SACRAMENTO CO.	D-5
	LUCCA, TULARE CO.	4 A-4		MAXWELL, COLUSA CO.	D-3
	LUCERNE, KINGS CO.	2 D-5		MAYFIELD, SANTA CLARA CO. (WITHIN PALO ALTO)	2 B-6
	LUCERNE P.O., LAKE CO.	2 C-5		MAYHEW, SACRAMENTO CO.	2 D-5
	LUCERNE VALLEY, SAN BERNARDINO CO.	6 D-6		MAYWOOD, LOS ANGELES CO. (WITHIN LOS ANGELES ZONE 1)	6 C-2
	LUCIA, MONTEREY CO.	4 A-2		MCARTHUR, SHASTA CO.	1 B-5
	LUDLOW, SAN BERNARDINO CO.	7 B-3		MCAVOY, CONTRA COSTA CO.	2 C-5
	LUNDY LAKE JCT., MONO CO.	5 C-1		MCCANN, HUMBOLDT CO.	1 A-1
	LUTHER, SANTA CLARA CO.	5 B-6		MCCLELLAN FIELD, SACRAMENTO CO.	2 D-5
330	LYNWOOD, LOS ANGELES CO.	B-3		MCCLELLAN'S, HUMBOLDT CO.	1 A-1
	LYOTH, SAN JOAQUIN CO.	2 C-6	1237	MCCLOUD, SISKIYOU CO.	1 B-4
- M -					
	MAHCOOATCHE, SHASTA CO.	1 A-5		MCCONNELL, SACRAMENTO CO.	2 D-5
	MAGDOEL, SISKIYOU CO.	1 C-4		MC CHAY, SONOMA CO.	B-5
	MACHADO, LOS ANGELES CO. (WITHIN LOS ANGELES ZONE 13)	8 C-2	882	MCDONALD, MARIN CO.	A-4
	MAGY, COLUSA CO.	2 C-3		MCDONALDS FERRY, SAN JOAQUIN CO.	C-6
	MADLINE, LASSEN CO.	1 A-6		McFARLAND, KERN CO.	D-5
780	MADERA, MADERA CO.	4 D-2		MCGEE CREEK, MONO CO.	C-2
		5 A-2		MCHENRY, STANISLAUS CO.	C-6
	MADISON, YOLO CO.	2 C-4		MCKAY, SAN LUIS OBISPO CO.	4 B-3
	MAD RIVER, TRINITY CO.	1 A-2		MCKEE CORNER, HUMBOLDT CO.	1 A-1
	MAD RIVER BRIDGE, HUMBOLDT CO.	1 B-1		MCKINLEYVILLE, HUMBOLDT CO.	1 B-1
	MADRONE, SANTA CLARA CO.	2 B-7		MCKITTRICK, KERN CO.	4 C-5
	MAGALIA, BUTTE CO.	3 A-2		McMURTRY, SISKIYOU CO.	1 C-2
	MAGNOLIA, TULARE CO.	7 A-4		MEADOW LAKES, FRESNO CO.	A-2
	MAGUNDEN, KERN CO.	4 D-5		MEADOW VALLEY, PLUMAS CO.	B-3
	MALAGA, FRESNO CO.	4 D-5		MCCA, RIVERSIDE CO.	D-5
		5 A-3		NECKS BAY, EL DORADO CO.	B-5
				MELOLAND, IMPERIAL CO.	C-7
				MELONES, CALAVERAS CO.	A-6
				MELSONS CORNER, EL DORADO CO.	A-5
				MELVIN, FRESNO CO.	A-2
				MENDOCINO, MENDOCINO CO.	B-1
				MENDOCINO PASS, GLENN CO. (WITHIN GOVERNMENT FLAT JCT., (MENDOCINO PASS))	2 C-1

ISSUED BY THE PUBLIC UTILITIES COMMISSION OF THE STATE OF CALIFORNIA, SAN FRANCISCO, CALIFORNIA.

No Change on ) Decision No. 59339 EFFECTIVE JANUARY 29, 1960  
this Page )

ALPHABETICAL INDEX OF NAMED COMMUNITIES SHOWN ON MAPS IN SECTION 4-(CONT.)

INDEX NO.	COMMUNITY	MAP REF.	INDEX NO.	COMMUNITY	MAP REF.
- M - (CONT.)					
682	MENDO MILL, MENDOCINO Co.	2 B-2		MISSION SAN JOSE, ALAMEDA Co.	2 B-6
	MENDOTA, FRESNO Co.	4 B-2		MITCHELL HILL P.O., CALAVERAS Co.	3 A-6
60	MENLO BATHS, MODOC Co.	1 B-2		MOCCASIN CREEK POWER HOUSE, TUOLUMNE Co.	A-7
	MENLO PARK, SAN MATEO Co.	8 B-6	745	MODESTO, STANISLAUS Co.	C-7
	MENTONE, SAN BERNARDINO Co.	6 C-7		MOFFETT FIELD, SANTA CLARA Co.	B-6
770	MERCED, MERCED Co.	4 D-1		MOFFETT CAMP, MENDOCINO Co.	B-1
	MERCED CEMENT PLANT, MERCED Co. (WITHIN BATTURS (MERCED CEMENT PLANT))	4 D-1	895	MOHAWK, PLUMAS Co.	B-3
	MERCED FALLS, MERCED Co.	2 D-7		MOJAVE, KERN Co.	D-7
	MERCY HOT SPRINGS, FRESNO Co.	2 C-7		MOKELUMNE HILL, CALAVERAS Co.	A-7
	MERIDIAN, SUTTER Co.	2 D-3		MOLINO, SONOMA Co.	B-4
	MERRILLVILLE, LASSEN Co.	1 A-8		MOLUS, MONTEREY Co.	B-1
	MERRIMAC, BUTTE Co.	2 B-3		MONETA, LOS ANGELES Co.	B-6
	MERRITT, YOLO Co.	1 C-4		MONKS STORE, BUTTE Co.	A-4
	MERRYMAN, TULARE Co.	1 A-4		MONMOUTH, FRESNO Co.	D-3
	MESA GRANDE, SAN DIEGO Co.	1 B-4		MONO INN, MONO Co.	C-1
	METROPOLITAN, HUMBOLDT Co.	1 B-1	635	MONOLITH, KERN Co.	D-6
	MEYERS, EL DORADO Co.	1 B-5		MONROVIA, LOS ANGELES Co.	A-3
	MEYERS, HUMBOLDT Co.	1 A-1	1265	MONSON, TULARE Co.	C-4
	MEYERS JCT., EL DORADO Co.	1 B-5		MONTAGUE, SISKIYOU Co.	C-4
	MICHIGAN BAR, SACRAMENTO Co.	1 D-5		MONTALVO, VENTURA Co.	B-7
	MICHIGAN BLUFF, PLACER Co.	1 A-3		MONTARA, SAN MATEO Co.	A-6
	MIDDLE CREEK FORESTRY CAMP, LAKE Co.	1 B-4	415	MONTA VISTA, SANTA CLARA Co.	C-6
	MIDDLE RIVER, SAN JOAQUIN Co.	1 C-2	125	MONTABELLO, LOS ANGELES Co.	C-3
	MIDDLETOWN, LAKE Co.	1 B-3	490	MONTEREY, MONTEREY Co.	B-1
	MIDLAKE P.O., LAKE Co.	1 B-3		MONTREY PARK, LOS ANGELES Co.	C-3
	MIDLAND, RIVERSIDE Co.	1 B-6		MONTE RIO, SONOMA Co.	B-4
	MIDWIL, KERN Co.	1 C-5		MONTE VISTA, PLACER Co.	B-4
	MIDPINES, MARIPOSA Co.	1 A-1		MONTEZUMA, SOLANO Co.	C-3
	MIDWAY, MARIPOSA Co.	1 B-2		MONTEZUMA STATION, SOLANO Co.	C-3
	MIDWAY, SAN BERNARDINO Co.	1 B-2		MONTGOMERY CREEK, SHASTA Co.	B-4
	MIDWAY CITY, ORANGE Co.	1 B-4		MONTICELLO, NAPA Co.	C-4
	MIDWAY WELLS, IMPERIAL Co.	1 D-7		MONTPELLIER, STANISLAUS Co.	D-7
	MILFORD, LASSEN Co.	1 C-3		MONTRORSE, LOS ANGELES Co.	D-3
	MILHAM, KINGS Co.	1 C-3		MOONSTONE, HUMBOLDT Co.	C-1
17	MILLBRAE, SAN MATEO Co.	1 B-6		MOORETOWN, BUTTE Co.	A-3
	MILLER RANCH, TENAMA Co.	1 D-1		MOORPARK, VENTURA Co.	B-7
	MILLERS MILL, MENDOCINO Co.	1 B-1		MOPEGO, KERN Co.	D-5
	MILLS, COLUSA Co.	1 C-3		MORAGA, CONTRA COSTA Co.	B-6
	MILLS, SACRAMENTO Co.	1 C-3		MORENA LODGE, SAN DIEGO Co.	B-5
	MILLSAPS, GLENN Co. (WITHIN CHROME (MILLSAPS))	2 D-2		MORENO, RIVERSIDE Co.	B-5
1275	MILLUX, KERN Co.	2 C-5		MORETTIS, SAN DIEGO Co.	C-4
	MILL VALLEY, MARIN Co.	1 B-5	110	MORGAN, TENAMA Co.	B-2
	MILLVILLE, SHASTA Co.	1 A-4		MORGAN HILL, SANTA CLARA Co.	B-7
	MILLWOOD JCT., FRESNO Co.	1 B-3		MORMON BAR, MARIPOSA Co.	A-1
	MILPITAS, SANTA CLARA Co.	1 B-6		MORONGO VALLEY, SAN BERNARDINO Co.	D-3
	MILTON, CALAVERAS Co.	1 D-6		MORRIS DAM, LOS ANGELES Co.	D-3
	MINA JCT., MENDOCINO Co.	1 C-1		MORRO BAY, SAN LUIS OBISPO Co.	A-3
	MINERAL, TENAMA Co.	1 B-2		MORTMAR, RIVERSIDE Co.	D-5
	MINERAL KING, TULARE Co.	1 B-4		MOSS BEACH, SAN MATEO Co.	A-6
	MINERSVILLE, TRINITY Co.	1 B-3		MOSS LANDING, MONTEREY Co.	A-7
	MINKLER, FRESNO Co.	1 A-3		MTN. HOUSE, ALAMEDA Co.	C-6
	MINTURN, MADRA Co.	1 D-1		MOUNTAIN HOUSE, MENDOCINO Co.	B-3
	MIRABEL NINE, LAKE Co.	1 B-3		MOUNTAIN RANCH P.O., CALAVERAS Co.	3 A-6
	MIRABEL PK., SONOMA Co.	1 B-4		MOUNTAIN REST, FRESNO Co.	A-6
	MIRACLE (MOB) HOT SPRS., KERN Co.	1 D-6	70	MOUNTAIN SPRINGS, IMPERIAL Co.	B-6
	MIRA LOMA, RIVERSIDE Co.	1 C-5		MTN. VIEW, KERN Co.	D-6
*	MIRAMAR, SAN DIEGO Co. (Within San Diego Zone 29)	6 B-4		MOUNTAIN VIEW, MARIPOSA Co.	A-1
	Miramar, San Mateo Co.	2 A-6		MOUNTAIN VIEW, SANTA CLARA Co.	B-6
	Miramar, Santa Barbara Co.	4 B-6		MT. SULLION, MARIPOSA Co.	A-1
	Miramar Station, San Diego Co. (Within San Diego)	6 B-4	1240	MT. DIABLO, CONTRA COSTA Co.	B-5
	MIRAMONTE, FRESNO Co.	5 A-3		MT. EDEN, ALAMEDA Co.	B-6
	MIRANDA, HUMBOLDT Co.	1 A-1		MT. HAMILTON, SANTA CLARA Co.	B-7
	MIRA VISTA, LAKE Co.	2 B-3		MT. HEBRON, SISKIYOU Co.	C-4
	MISSION BEACH, SAN DIEGO Co. (WITHIN SAN DIEGO)	6 A-5		MT. HERMON, SANTA CRUZ Co.	A-7
				MT. POSO, KERN Co.	D-5
				MT. SHASTA, SISKIYOU Co.	C-4
				MT. SIGNAL P.O., IMPERIAL Co.	C-6
				MT. TOMBA, PLUMAS Co.	B-3

ISSUED BY THE PUBLIC UTILITIES COMMISSION OF THE STATE OF CALIFORNIA, SAN FRANCISCO, CALIFORNIA.

\*Change Decision No. 5020  
 #Addition  
 Correction No. 19

EFFECTIVE JANUARY 29, 1960











ITEM NO.	SECTION 1
70	<p style="text-align: center;"><u>DEFINITIONS</u></p> <p>CONSTRUCTIVE MILEAGE IS THAT MILEAGE USED FOR RATE-MAKING PURPOSES IN THE TRANSPORTATION OF PROPERTY, AND IS DETERMINED IN ACCORDANCE WITH THE RULES HEREIN.</p> <p>A POINT MEANS THE PRECISE LOCATION TO OR FROM WHICH CONSTRUCTIVE MILEAGE DISTANCE IS TO BE DETERMINED.</p> <p>MILEAGE BASING POINT MEANS THE PRECISE LOCATION DESIGNATED TO REPRESENT A NAMED COMMUNITY OR UNNAMED HIGHWAY JUNCTION POINT SHOWN ON THE MAPS IN SECTION 4, AS FOLLOWS:</p> <ul style="list-style-type: none"> <li>⊙ INDICATES MILEAGE BASING POINTS FOR COMMUNITIES NAMED IN RED ON THE MAPS IN SECTION 4 (SEE RULE 3). CONSTRUCTIVE MILEAGE DISTANCES BETWEEN THESE MILEAGE BASING POINTS APPEAR IN SECTIONS 2 OR 3.</li> <li>○ INDICATES MILEAGE BASING POINTS FOR COMMUNITIES NAMED IN BLACK ON THE MAPS IN SECTION 4 (SEE RULE 3).</li> <li>● INDICATES UNNAMED HIGHWAY JUNCTION POINTS SHOWN ON THE MAPS IN SECTION 4.</li> </ul> <p>ACTUAL HIGHWAY MILEAGE BETWEEN TWO POINTS, AS USED HEREIN, MEANS THE LOWEST ACTUAL HIGHWAY DISTANCE ALONG THE SHORTEST USABLE ROUTE CONNECTING THE POINTS.</p> <p>A SEGMENT OF HIGHWAY MEANS THAT PORTION OF A HIGHWAY BETWEEN TWO CONSECUTIVE MILEAGE BASING POINTS AS SHOWN ON THE MAPS IN SECTION 4.</p>
*20-A Cancels 20	<p style="text-align: center;"><u>RULES</u></p> <p><b>RULE 1</b></p> <p>CONSTRUCTIVE MILEAGE DISTANCES BETWEEN MILEAGE BASING POINTS FOR COMMUNITIES NAMED IN RED ON THE MAPS IN SECTION 4 (SEE ITEM NO. 30) SHALL BE THE DISTANCES SET FORTH IN SECTION 2 OR 3 WHICH SHALL TAKE PRECEDENCE OVER ANY CONSTRUCTIVE MILEAGE DISTANCES OTHERWISE DEVELOPED BETWEEN SUCH MILEAGE BASING POINTS. IF ANY CONSTRUCTIVE MILEAGE DISTANCE SHOWN IN SECTION 2 DIFFERS FROM THE CORRESPONDING DISTANCE IN SECTION 3, THE SECTION 3 DISTANCE SHALL APPLY.</p> <p><b>RULE 2</b></p> <p>CONSTRUCTIVE MILEAGE DISTANCE BETWEEN ANY TWO MILEAGE BASING POINTS SHALL BE THE TOTAL OF THE MILEAGES SHOWN ON THE MAPS IN SECTION 4 ALONG THE CONTINUOUS ROUTE WHICH RESULTS IN THE LEAST CONSTRUCTIVE MILEAGE DISTANCE BETWEEN SAID POINTS. DISTANCES DETERMINED IN ACCORDANCE WITH THE PROVISIONS OF RULE 1 SHALL BE EMPLOYED BETWEEN MILEAGE BASING POINTS FOR COMMUNITIES NAMED IN RED ON SAID MAPS WHICH ARE LOCATED ALONG THE CONTINUOUS ROUTE.</p> <p><b>RULE 3</b></p> <p>MILEAGE BASING POINTS FOR THE COMMUNITIES NAMED IN RED ON THE MAPS IN SECTION 4 SHALL BE THOSE SHOWN IN ITEM 30. FOR ALL COMMUNITIES NAMED IN BLACK ON THE MAPS IN SECTION 4 THE MILEAGE BASING POINT SHALL BE AN ESTABLISHED RAILROAD DEPOT, OR IF THERE BE NO SUCH DEPOT IT SHALL BE THE POST OFFICE, OR IF THERE BE NO SUCH POST OFFICE IT SHALL BE THE CENTER OF THE COMMUNITY.</p> <p><b>RULE 4</b></p> <p>(A) WHEN A POINT FALLS WITHIN THE LIMITS OF AN INCORPORATED CITY, OR WITHIN A MILE RADIUS OF THE MILEAGE BASING POINT FOR THAT CITY (COMMUNITY), THE MILEAGE BASING POINT SHALL BE USED AS A TERMINAL POINT IN CONSTRUCTIVE MILEAGE DETERMINATION, WITH THE EXCEPTION OF POINTS FALLING WITHIN THE BOUNDARY OF ANY LOS ANGELES ZONE DESCRIBED IN ITEM 40, and points falling within the boundary of any San Diego Zone described in Item 50.</p>

ISSUED BY THE PUBLIC UTILITIES COMMISSION OF THE STATE OF CALIFORNIA, SAN FRANCISCO, CALIFORNIA.

\*Change  
 \*Addition  
 \*Correction

Decision No. 59339

EFFECTIVE JANUARY 29, 1960

Item No.

SECTION 1

RULES (Cont.)

RULE 4 (Cont.)

\*(B) When a point falls within the boundary of a Los Angeles Zone, as described in Item 40, or a San Diego Zone, as described in Item 50, the mileage basing point for that zone shall be used as a terminal point in constructive mileage determination. The Los Angeles and San Diego Zones embrace all points within their respective boundaries and include both sides of streets, boulevards, roads, avenues or highways named. Where railway lines, rights of way, water courses or freeways are used to define boundaries of the San Diego Zones, the center line of such railway lines, rights of way and water courses will constitute the boundary line except as otherwise specifically designated. Where the term "shoreline," "ocean" or "bay" is employed as a boundary line, such boundary line shall be construed to embrace any pier, wharf or other structure extending into the adjacent body of water. The mileage basing points shown below shall be used as mileage basing points for the zones indicated:

Los Angeles Zones

- |                        |                      |
|------------------------|----------------------|
| Zone 1 - Los Angeles   | Zone 11 - Glendale   |
| " 2 - Canoga Park      | " 12 - Highland Park |
| " 3 - San Fernando     | " 13 - Venice        |
| " 4 - Sunland          | " 14 - Culver City   |
| " 5 - Van Nuys         | " 15 - El Segundo    |
| " 6 - Sun Valley       | " 16 - Inglewood     |
| " 7 - North Hollywood  | " 17 - Lynwood       |
| " 8 - Santa Monica     | " 18 - Gardena       |
| " 9 - West Los Angeles | " 19 - Torrance      |
| " 10 - Hollywood       | " 20 - Wilmington    |

#San Diego Zones

- |                     |                        |
|---------------------|------------------------|
| Zone 21 - San Diego | Zone 26 - Clairemont   |
| " 22 - El Cajon     | " 27 - La Jolla        |
| " 23 - Chula Vista  | " 28 - Del Mar         |
| " 24 - Coronado     | " 29 - Miramar Station |
| " 25 - Point Loma   | " 30 - Imperial Beach  |
|                     | " 31 - San Ysidro      |

\*20-A  
(Cont.)  
Cancels  
20  
(Cont.)

\*(C) When a point falls within a mile radius of the mileage basing point of a named community appearing on the maps in Section 4, with the exception of points within incorporated cities, Los Angeles Zones or San Diego Zones, the mileage basing point shall be used as a terminal point in constructive mileage determination. The nearest mileage basing point shall be used if the point falls within an overlap of mile radius areas.

\*(D) When a point falls within a mile radius of an unnamed highway junction point appearing on the maps in Section 4, with the exception of points within incorporated cities, Los Angeles Zones, San Diego Zones, or within a mile radius of any named community appearing on the maps in Section 4, the junction point shall be used as a terminal point in constructive mileage determination. The nearest unnamed junction point shall be used if the point falls within an overlap of such mile radius areas.

\*RULE 5

(A) This rule shall apply only when the location of a point is other than that described in Rule 4.

(B) Constructive mileage developed by the following methods shall be used in the same manner as highway segment constructive mileages in the application of Rule 2:

(1) The constructive mileage for any portion less than the total length of a segment of highways as shown on the maps in Section 4 shall be the actual highway mileage.

(2) The constructive mileage along any highway not shown on the maps in Section 4 shall be the actual highway mileage along said highway.

(3) The constructive mileage along a railroad which contacts non-highway point or points shall be the rail mileage between non-highway point and first highway contact, or shall be the rail mileage between non-highway points if no highway contact is made between the points.

(C) No portion of the continuous route between points used under this rule shall have a constructive mileage distance less than that developed between the same points under the provisions of Rules 2, 3, and 4, or under the combination of the provisions of Paragraph (B) Part (1) of this rule with Rules 2, 3, and 4.

#(D) Constructive mileage between points within any of the San Diego Zones described in Item 50 shall be the shortest actual mileage via any public highway route over which the shipment lawfully may be transported.

Issued by the Public Utilities Commission of the State of California,  
San Francisco, California.

\* Change )  
# Addition ) Decision No. 59339

Correction No. 24

EFFECTIVE JANUARY 29, 1960

ITEM NO.

MILEAGE BASING POINTS

INDEX NO.	NAMED COMMUNITY	LOCATION
955	ALAMEDA	PARK AND CENTRAL AVENUES
980	ALBANY	SAN PABLO AND SOLANO AVENUES
465	ALHAMBRA	GARFIELD AVENUE AND MAIN STREET
1225	ALTURAS	NORTH MAIN AND NORTH STREETS
75	ALVISO	TAYLOR AND ELDERADO STREETS
1125	AMADOR CITY	BEAR RT. 49 AT ANGLE POINT
445	ANAHEIM	LINCOLN AND LOS ANGELES STREETS
915	ANGELS CAMP	JUNCTION BEAR RT. 49 AND BEAR RT. 4
945	ANTIOCH	THIRD AND G STREETS
630	ARCADIA	FIRST STREET AND U.S. RT. 66
1385	ARCATA	PLAZA
175	ARROYO GRANDE	CARPENTER CANYON ROAD AND U.S. RT. 101
892	ARVIN	TEJON HIGHWAY AND BEAR MOUNTAIN BLVD.
167	ATASCADERO	WEST MALL AND U.S. RT. 101
55	ATHERTON	FAIR OAKS LANE AND U.S. RT. 101
765	ATWATER	3RD STREET AND U.S. RT. 99
1165	AUBURN	HIGH AND LEWIS STREETS
862	AVENAL	SKYLINE STREET AND BEAR RT. 33
640	AZUSA	AZUSA AVENUE AND U.S. RT. 66
880	BAKERSFIELD	18TH STREET AND UNION AVENUE
575	BANNING	RAMSEY AND U.S. RT. 99
667	BARSTOW	S. JCT. U.S. RT. 66 AND U.S. RT. 91
6	BAYSHORE	MCDONALD AND U.S. ALT. RT. 101
570	BEALMONT	5TH AND EGAN
40	BELMONT	RALSTON AVENUE AND U.S. RT. 101
1280	BELVEDERE	FIREHOUSE
1025	BENICIA	FIRST AND H STREETS
975	BERKELEY	SAN PABLO AND UNIVERSITY AVENUES
1222	BIEBER	U.S. RT. 299 AT PITT RIVER BRIDGE
1210	BIGGS	S.P. DEPOT
900	BISHOP	JCT. U.S. RT. 395 AND BEAR RT. 168
1390	BLUE LAKE	MAIN STREET AND U.S. RT. 299
585	BLYTHE	LOVEKIN BLVD. AND HOBSON WAY
600	BRAWLEY	PLAZA
430	BREA	CEDAR AND POMONA
921	BRENTWOOD	CHESTNUT AND RAILROAD STREETS
902	BRIDGEPORT	MONO COUNTY COURT HOUSE
187	BUELLTON	JCT. U.S. RT. 101 AND BEAR RT. 150
230	BURBANK	OLIVE AVENUE AND U.S. RT. 99
25	BURLINGAME	BURLINGAME AVENUE AT S.P. DEPOT
1223	BURNEY	POST OFFICE
922	BYRON	KELLOGG ROAD AND BYRON AVENUE
620	CALEXICO	SECOND AND HEFFENMAN
590	CALIPATRIA	IMPERIAL AVENUE AND MAIN STREET
1015	CALISTOGA	LINCOLN AVENUE AND WASHINGTON STREET
207	CANOGA PARK	TOPANGA CANYON BLVD. AND SHERMAN WAY
135	CARMEL	OCEAN AVENUE AND SAN CARLOS
750	CERES	NORTH STREET AND U.S. RT. 99
1215	CHICO	PLAZA
520	CHINO	CHINO AND CENTRAL AVENUES
775	CHONCHILLA	S.P. DEPOT
410	CHULA VISTA	THIRD AND I STREETS
# --	<b>CLAIREMONT</b> (Within the City of San Diego)	<b>Clairemont Mesa Boulevard at Clairemont Mesa Drive</b>
650	CLAREMONT	TENTH AND ALEXANDER
1350	CLOVERDALE	SECOND STREET AND U.S. RT. 101
785	CLOVIS	FULTON AND FOURTH
500	COACHELLA	FIRST AVENUE AND BEAR RT. 111
860	COALINGA	FIFTH AND ELM
1185	COLFAX	MAIN AND MARVIN AVENUES
566	COLTON	8TH AND I STREETS
1080	COLUSA	COURT HOUSE
335	COMPTON	COMPTON BLVD. AND ALAMEDA STREET
930	CONCORD	PLAZA
865	CORCORAN	WHILLEY AND CHITTENDEN
7095	CORNING	FOURTH AND SOLANO STREETS
525	CORONA	SIXTH AND MAIN STREETS
400	CORONADO	TENTH AND ORANGE STREETS
1285	CORTE MADERA	187 STREET AND WILLOW AVENUE
505	COVINA	COVINA BLVD. AND CITRUS AVENUE
1400	CRESCENT CITY	H AND SECOND STREET
1002	<b>CROCKETT</b>	<b>Rolph Ave., and State Highway No. 106</b>
255	CULVER CITY	WASHINGTON AND CULVER BLVD.

\*30-A  
Cancels  
30

\*Change  
#Addition  
Correction

Decision No. 59335

EFFECTIVE JANUARY 29, 1960

PAGE 32		SECTION 1	
ITEM NO.	INDEX NO.	NAMED COMMUNITY	LOCATION
	10	DALY CITY	SAN JOSE AND MISSION STREET
	1065	DAVIS	B AND THIRD STREETS
	875	DELANO	PORTERVILLE ROAD AND U.S. RT. 99
	#-	DEL MAR (San Diego Co.)	4th Street at U. S. Highway 101
	810	DINUBA	TULARE AND L STREETS
	1060	DIXON	ADAMS AND A STREETS
	1245	DORRIS	MAIN AND SECOND STREETS
	677	DOS PALOS	POST OFFICE
	1177	DOWNIEVILLE	MAIN STREET AND BEAR RT. 49
	1235	DUNSMUIR	PINE STREET AND FLORENCE AVENUE
	395	EL CAJON	MAGNOLIA AND MAIN STREETS
	610	EL CENTRO	6TH AND MAIN STREETS
	985	EL CERRITO	SAN PABLO AND FAIRMOUNT AVENUES
	495	EL MONTE	LEXINGTON AVENUE AND VALLEY BLVD.
	275	EL SEGUNDO	MAIN AND GRAND AVENUE
	555	ELSINORE	GRAHAM AVENUE AND MAIN STREET
	372	EMERYVILLE	SAN PABLO AND 38TH STREET
	380	ESCONDIDO	BROADWAY AND GRAND
	1260	ETNA	POST OFFICE
	1380	EUREKA	FOURTH AND G STREETS
	835	EXETER	PINE AND D STREETS
	1305	FAIRFAX	PACHEGO AVENUE AND SIR FRANCIS DRAKE BLVD.
	377	FALLBROOK	MAIN STREET AND JUNIPER AVENUE
	1375	FERNDALE	MAIN AND WASHINGTON
	215	FILLMORE	SESPCE AND OLIVE
	680	FIREBAUGH	DOS PALOS AND NEES AVENUES
	1137	FOLSOM	SUTTER AND RILEY STREETS
	1340	FORT BRAGG	MAIN AND LAUREL
	1255	FORT JONES	POST OFFICE
	1370	FORTUNA	ELEVENTH AND MAIN STREETS
	815	FOWLER	MENGED STREET AND U.S. RT. 99
	790	FRESNO	FRESNO STREET AND BROADWAY
	435	FULLERTON	SPADRA ROAD AND COMMONWEALTH AVENUE
*30-A Cancels 30 (cont.)	1048	GALT	FOURTH AND E STREETS
	1367	GARBERVILLE	BRICELAND ROAD AND U.S. RT. 101
	295	GARDENA	VERMONT AVENUE AND 163RD STREET
	115	GILROY	JCT. U.S. RT. 101 AND BEAR RT. 152
	235	GLENDALE	COLORADO STREET AND BRAND BLVD.
	645	GLENORA	FOOTHILL AND MICHIGAN
	152	GONZALES	S.P. DEPOT
	1170	GRASS VALLEY	JCT. BEAR RT. 20 AND BEAR RT. 49
	157	GREENFIELD	POST OFFICE
	1205	GRIDLEY	SYCAMORE AND VIRGINIA STREETS
	177	GUADALUPE	FOURTH AND GUADALUPE STREETS
	720	GUSTINE	FOURTH AVENUE AND THIRD STREET
	32	HALF MOON BAY	KELLY AVENUE AND BEAR RT. 1
	850	HANFORD	CORCORAN HIGHWAY AND BEAR RT. 198
	265	HAWTHORNE	HAWTHORNE AVENUE AND EL SEGUNDO BLVD.
	690	HAYWARD	CASTRO AND B STREETS
	1345	HEALDSBURG	PLAZA
	545	HEMET	FLORIDA AND STATE STREETS
	1000	HERCULES	JCT. U.S. RT. 40 AND BEAR RT. 4
	285	HERMOSA BEACH	PIER AND HERMOSA AVENUES
	487	HIGHLAND PARK	YORK BLVD. AND NORTH FIGUEROA STREET
	30	HILLSBOROUGH	TOWN HALL
	140	HOLLISTER	SAN BENITO AND FOURTH STREET
	245	HOLLYWOOD	SUNSET AND CAMUENGA BLVDS.
	615	HOLTVILLE	HOLT AVENUE AND SIXTH STREET
	355	HUNTINGTON BEACH	MAIN STREET AND OCEAN AVENUE
	605	IMPERIAL	EIGHTH STREET AND U.S. RT. 99
	580	INDIO	S.P. DEPOT
	260	INGLEWOOD	MARKET STREET AND MANCHESTER AVENUE
	1045	ISLETON	SECOND AND A STREET
	910	JACKSON	JCT. BEAR RT. 8 AND BEAR RT. 49
	737	JAMESTOWN	FORD STREET AND BEAR RT. 49
	378	JULIAN	JCT. BEAR RT. 78 AND BEAR RT. 79
	1352	KELSEYVILLE	KELSEY CREEK DRIVE AND BEAR RT. 29
	683	KERNAN	CALIFORNIA AND MADERA AVENUES
	893	KERVILLE	MAIN AND NELLIE DENT STREETS

ISSUED BY THE PUBLIC UTILITIES COMMISSION OF THE STATE OF CALIFORNIA, SAN FRANCISCO, CALIFORNIA.

\*Change  
#Addition  
Correction No. Decision No. 59339 EFFECTIVE JANUARY 29, 1960



ITEM NO.	SECTION 1		
	MILEAGE RISING POINTS (CONT.)		
	INDEX NO.	NAMED COMMUNITY	LOCATION
	160	KING CITY	SECOND AND BROADWAY
	825	KINGSBURG	DRAPER AND U.S. RT. 99
	365	LAGUNA BEACH	LAGUNA CANYON ROAD AND U.S. ALT. RT. 101
	425	LA HABRA	HIATT AND CENTRAL AVENUES
	#--	LA JOLLA (Within the City of San Diego)	Pearl Street at La Jolla Boulevard
	1355	LAKEPORT	COURT HOUSE
	**	**	**
	897	LANCASTER	TENTH STREET AND SIERRA HIGHWAY
	1290	LARKSPUR	MAGNOLIA AVENUE AND KING STREET
	510	LA VERNE	THIRD AND D STREETS
	12	LAWDALE-COLMA	MISSION AND F STREETS
	891	LEBEC	HOTEL LEBEC AND U.S. RT. 99
	852	LEXON COVE	BEAR RT. 198 AND CO. RD. #42 (ROAD TO DEPOT)
	955	LEMOORE	HEINLEN AND D STREETS
	1150	LINCOLN	G AND FOURTH STREETS
	840	LINDSAY	HONOLULU AND ELMWOOD
	1204	LIVE OAK	PENNINGTON RD. AND U.S. RT. 99E
	700	LIVERMORE	FIRST AND J STREETS
	760	LIVINGSTON	NEWMAN HIGHWAY AND U.S. RT. 99
	920	LODI	JCT. U.S. RT. 99 AND BEAR RT. 12
	185	LOMPOC	H STREET AND OCEAN AVENUE
	899	LONE PINE	BUSH STREET AND U.S. RT. 395
	345	LONG BEACH	AMERICAN AVENUE AND ANAHEIM STREET
	240	LOS ANGELES	FIRST AND MAIN STREETS
	675	LOS BANOS	SIXTH AND EYE STREET
	85	LOS GATOS	MAIN STREET AND BEAR RT. 17
	1353	LOWER LAKE	ROAD TO MONTICELLO AND BEAR RT. 53
	1180	LOYALTON	MAIN AND FIRST STREETS
	330	LYNWOOD	LONG BEACH BLVD. AND IMPERIAL HIGHWAY
*30-A	780	MADERA	YOSEMITE AVENUE AND U.S. RT. 99
	280	MANHATTAN BEACH	MANHATTAN AVENUE AND CENTER STREET
Cancels	725	MANTECA	JCT. BEAR RT. 120 AND U.S. RT. 99
	890	MARICOPA	MAIN AND CALIFORNIA
	772	MARIPOSA	JCT. BEAR RT. 49 AND BEAR RT. 140
30	935	MARTINEZ	FERRY AND ESCOBAR
(CONT.)	1195	MARYSVILLE	FIFTH AND B STREETS
	1237	MCCLOUD	MCCLOUD RIVER RAILROAD DEPOT
	862	MCKITTRICK	REWARD ROAD AND BEAR RT. 33
	682	MENDOTA	NINTH AND O STREETS
	60	MENLO PARK	SANTA CRUZ AVENUE AND EL CAMINO REAL
	770	MERCED	16TH AND M STREETS
	17	MILLBRAE	MILLBRAE AVENUE AND EL CAMINO REAL
	1275	MILL VALLEY	THROCKMORTON AND CORTE MADERA AVENUES
	#--	MIRAMAR STATION (Within the City of San Diego)	Miramar Road at its intersection with the main line of the AT&SF Railway
	745	MODESTO	NINTH AND I STREETS
	895	MOJAVE	S.P. DEPOT
	635	MONROVIA	COLORADO BLVD. AND MYRTLE AVENUE
	1265	MONTAGUE	ELEVENTH AND WEBB
	415	MONTEBELLO	FIFTH STREET AND WHITTIER BLVD.
	125	MONTEREY	FREMONT AND ALVARADO STREETS
	490	MONTEREY PARK	GARFIELD AVENUE AND U.S. RT. 99
	110	MORGAN HILL	HATZFELT AVENUE AND U.S. RT. 101
	70	MOUNTAIN VIEW	CASTRO STREET AND VILLA
	1240	MT. SHASTA	CASTLE STREET AND WALNUT
	1005	NAPA	COURTHOUSE
	**	**	**
	670	NEEDLES	CALIFORNIA HOTEL
	1175	NEVADA CITY	BROAD AND PINE
	692	NEWARK	CHERRY AND THORNTON STREETS
	715	NEWMAN	LIVINGSTON HIGHWAY AND BEAR RT. 33
	360	NEWPORT BEACH	CENTRAL AVENUE AND COAST BLVD.
	209	NORTH HOLLYWOOD	MAGNOLIA AND LANKERSHIM BLVD.
	1140	NORTH SACRAMENTO	CITY HALL
	422	NORWALK	SAN ANTONIO DRIVE AND FIRESTONE BLVD.
	735	OAKDALE	RIVERBANK HIGHWAY AND BEAR RT. 120
	960	OAKLAND	FOURTEENTH STREET AND BROADWAY
	375	OCEANSIDE	SECOND AND HILL STREETS
	200	OJAI	OJAI AVENUE AND SIGNAL STREET
	530	ONTARIO	EUCLID AVENUE AND A STREET
	450	ORANGE	GLASSBELL AND CHAPMAN AVENUES
	307	ORANGE COVE	SUMMER AND ANCHOR STREETS
	1090	ORLAND	JCT. U.S. RT. 99 W AND BEAR RT. 32
	1200	OROVILLE	MONTGOMERY AND MYERS

ISSUED BY THE PUBLIC UTILITIES COMMISSION OF THE STATE OF CALIFORNIA, SAN FRANCISCO, CALIFORNIA.  
 \*Change  
 #Addition  
 \*\* La Mesa and National City eliminated  
 Correction No. } Decision No. 3300  
 EFFECTIVE JANUARY 29, 1960

ITEM NO.	SECTION	MILEAGE RATING POINTS (CONT.)	
INDEX NO.	NAMED COMMUNITY	LOCATION	
205	OXNARD	FIFTH STREET AND OXNARD BLVD.	
130	PACIFIC GROVE	OCEAN AND FOREST	
896	PALMDALE	AVENUE Q AND SIERRA HIGHWAY	
577	PALM SPRINGS	PALM CANYON DRIVE AND ALEJO ROAD	
65	PALO ALTO	UNIVERSITY AND U.S. RT. 101	
292	PALOS VERDES ESTATES	VIA COSTA AND GRANVIA LACOSTA	
357	PARAMOUNT	PARAMOUNT BLVD. AND JACKSON STREET	
800	PARLIER	FRESNO AND L STREETS	
480	PASADENA	FAIR OAKS AVENUE AND COLORADO STREET	
165	PASO ROBLES	JCT. U.S. RT. 101 AND BEAR RT. 41	
710	PATTERSON	LAS PALMAS AVENUE AND BEAR RT. 33	
550	PERRIS	JCT. U.S. RT. 395 AND BEAR RT. 74	
1320	PCTALLUMA	MAIN AND WESTERN	
970	PIEDMONT	HIGHLAND AND MAGNOLIA AVENUES	
995	PINOLE	POST OFFICE	
172	PISMO BEACH	JCT. U.S. RT. 101 AND BEAR RT. 1	
940	PITTSBURG	JCT. BEAR RT. 4 AND RAILROAD AVENUE	
440	PLACENTIA	CHAPMAN AND KRAEMER AVENUES	
1135	PLACERVILLE	JCT. U.S. RT. 50 AND BEAR RT. 49	
695	PLEASANTON	CITY HALL	
1120	PLYMOUTH	BEAR RT. 49 AND FIDDLTOWN ROAD	
1335	POINT ARENA	POST OFFICE	
	<b>POINT LOMA</b>	<b>Santa Barbara Street at Catalina</b>	
	<b>(Within the City of San Diego)</b>	<b>(Chatsworth) Boulevard, San Diego</b>	
1307	POINT REYES	POST OFFICE	
515	PONOMA	SECOND STREET AND GARY AVENUE	
845	PORTERVILLE	PUTNAM AND MAIN STREETS	
206	PORT HUENEME	MARKET AND LOUDEN STREETS	
1203	PORTOLA	W.P. DEPOT	
<b>*30-A</b>	1202	QUINCY	PLUMAS COUNTY COURT HOUSE
<b>Cancels</b>	898	RANDBURG	BUTTE AVENUE AND BROADWAY
	1105	RED BLUFF	MAIN AND OAK STREETS
	1220	REDDING	MARKET AND YUBA STREETS
	565	REDLANDS	STATE STREET AND ORANGE AVENUE
	290	REDONDO BEACH	DIAMOND AND PACIFIC
30	50	REDWOOD CITY	BROADWAY AND U.S. RT. 101
(CONT.)	805	REEDLEY	ELEVENTH AND G STREETS
	660	RIALTO	ARROW HIGHWAY AND RIVERSIDE AVENUE
	990	RICHMOND	23RD STREET AND CUTTING BLVD.
	1040	RIO VISTA	MAIN AND SECOND STREETS
	727	RIPON	MAIN STREET AND U.S. RT. 99
	730	RIVERBANK	FIRST AND ATCHISON STREETS
	535	RIVERSIDE	SEVENTH AND MAIN STREETS
	1160	ROCKLIN	GRANITE STREET AND U.S. RT. 40
	1145	ROSEVILLE	LINCOLN AND VERNON
	1295	ROSS	FIRE STATION
	1115	SACRAMENTO	TWELFTH AND L STREETS
	1010	ST. HELENA	HUNT AND BEAR RT. 29
	150	SALINAS	GABLIN AND MONTEREY STREETS
	912	SAN ANDREAS	JCT. BEAR RT. 12 AND BEAR RT. 49
	1300	SAN ANSELMO	MAGNOLIA AND SAN ANSELMO AVENUES
	665	SAN BERNARDINO	3RD AND E STREETS
	15	SAN BRUNO	SAN MATEO AVENUE AND U.S. RT. 101
	45	SAN CARLOS	SAN CARLOS AVENUE AND U.S. RT. 101
	370	SAN CLEMENTE	CITY HALL
	385	SAN DIEGO	PLAZA
	220	SAN FERNANDO	MCGILLY AVENUE AND U.S. RT. 99
	5	SAN FRANCISCO	TENTH AND MARKET STREETS
	7	S.F.-OAKLAND AVERAGE	
	625	SAN GABRIEL	RAMONA AVENUE AND MISSION DRIVE
	795	SANGER	12TH AND M STREETS
	540	SAN JACINTO	SAN JACINTO AND MAIN STREETS
	685	SAN JOAQUIN	SAN JACINTO AND CENTRAL
	100	SAN JOSE	MARKET AND SANTA CLARA STREETS
	145	SAN JUAN	3RD AND MARIPOSA
	950	SAN LEANDRO	E. 14TH STREET AND WASHINGTON AVENUE
	170	SAN LUIS OBISPO	CHORRO AND HIGUENA STREETS
	470	SAN MARINO	HUNTINGTON DRIVE AND SAN MARINO AVENUE
	35	SAN MATEO	3RD STREET AND EL CAMINO REAL
	952	SAN PABLO	23RD STREET AND SAN PABLO AVENUE
	1370	SAN RAFAEL	LINCOLN AND 4TH STREET
	455	SANTA ANA	4TH AND MAIN STREETS
	190	SANTA BARBARA	POST OFFICE

ISSUED BY THE PUBLIC UTILITIES COMMISSION OF THE STATE OF CALIFORNIA, SAN FRANCISCO, CALIFORNIA.

**\*Change**  
**#Addition**  
**Correction No.**

**Decision No. 59339**      **EFFECTIVE JANUARY 29, 1960**

ITEM NO.	SECTION 1		
	MILEAGE BASING POINTS (CONT.)		
	INDEX NO.	NAMED COMMUNITY	LOCATION
	95	SANTA CLARA	CLAY STREET AND ALVISO ROAD
	90	SANTA CRUZ	WATER AND OCEAN STREETS
	180	SANTA MARIA	BROADWAY AND MAIN STREET
	250	SANTA MONICA	SANTA MONICA BLVD. AND OCEAN AVENUE
	210	SANTA PAULA	JCT. BEAR RT. 126 AND BEAR RT. 150
	1330	SANTA ROSA	COURT HOUSE
	#--	San Ysidro (Within the City of San Diego)	San Ysidro Boulevard at West Park Avenue
	1270	SAUSALITO	WATER AND PRINCESS STREETS
	1368	SCOTIA	POST OFFICE
	350	SEAL BEACH	MAIN STREET AND U.S. RT. 101 ALT.
	1325	SEBASTOPOL	MAIN AND SANTA ROSA
	820	SELMA	NEBRASKA AVENUE AND U.S. RT. 99
	878	SHAFTER	CENTRAL AVENUE AND CENTRAL VALLEY HIGHWAY
	475	SIERRA MADRE	BALDWIN AVENUE AND SIERRA MADRE BLVD.
	340	SIGNAL HILL	WILLOW STREET AND CHERRY AVENUE
	155	SOLEDAD	MAIN STREET AND U.S. RT. 101
	1315	SONOMA	PLAZA
	740	SONORA	JCT. BEAR RT. 49 AND BEAR RT. 108
	320	SOUTH GATE	CITY HALL
	485	SOUTH PASADENA	FAIR OAKS AVENUE AND MISSION STREET
	8	SO. SAN FRANCISCO	GRAND AVENUE AND U.S. RT. 101 ALT.
	905	STOCKTON	MINER AVENUE AND EL DORADO STREET
	864	STRATFORD	CROSS AND MAIN STREETS
	1035	SUISUN-FAIRFIELD	S.P. DEPOT
	222	SUNLAND	SUNLAND AND FOOTHILL BLVDs.
	80	SUNNYVALE	MURPHY AND WASHINGTON
	225	SUN VALLEY	SUNLAND BLVD. AND SAN FERNANDO ROAD
	1110	SUSANVILLE	MAIN AND LASSEN
	1130	SUTTER CREEK	MAIN AND FOUNDRY STREETS
	885	TAFT	CITY HALL
	894	TEHACHAPI	G STREET AND U.S. RT. 466
	1100	TEHAMA	3RD AND C STREETS
	872	TIPTON	6TH STREET AND U.S. RT. 99
	300	TORRANCE	CABRILLO AVENUE AND CARSON STREET
	705	TRACY	11TH AND CENTRAL
	1395	TRINIDAD	POST OFFICE
	1187	TRUCKEE	S.P. DEPOT
	870	TULARE	K AND TULAKE STREETS
	1224	TULELAKE	S.P. DEPOT
	755	TURLOCK	MAIN AND FRONT STREETS
	460	TUSTIN	NEWPORT BLVD. AND U.S. RT. 101
	1360	UKIAH	COURT HOUSE
	655	UPLAND	ARROW HIGHWAY AND EUCLID AVENUE
	1050	VACAVILLE	MERCHANT AND BERNARD
	1020	VALLEJO	GEORGIA AND SONOMA STREETS
	208	VAN NUYS	VICTORY AND VAN NUYS BLVDs.
	252	VENICE	VENICE BLVD. AND SPEEDWAY
	195	VENTURA	MAIN AND CALIFORNIA STREETS
	666	VICTORVILLE	JCT. U.S. RT. 66 AND BEAR RT. 18
	830	VISALIA	COURT AND MAIN STREETS
	925	WALNUT CREEK	JCT. BEAR RT. 24 AND BEAR RT. 21
	1047	WALNUT GROVE	BEAR RT. 24 AND WALNUT GROVE BRIDGE
	877	WASCO	7TH AND E STREETS
	120	WATSONVILLE	MAIN AND WALL STREETS
	1221	WEAVERVILLE	MINERSVILLE ROAD AND U.S. RT. 299
	1242	WEED	JCT. U.S. RT. 97 AND U.S. RT. 99
	500	WEST COVINA	ORANGE AND GARVEY AVENUES
	247	WEST LOS ANGELES	SEPULVEDA AND SANTA MONICA BLVDs.
	595	WESTMORLAND	MAIN AND CENTER STREET
	1107	WESTWOOD	3RD AND ASH STREETS
	1155	WHEATLAND	MAIN AND STATE STREETS
	420	WHITTIER	GREENLEAF AVENUE AND PHILADELPHIA STREET
	1075	WILLIAMS	E STREET AND U.S. RT. 99 W
	1365	WILLITS	COMMERCIAL AND MAIN STREETS
	1085	WILLONS	TEHAMA AND U.S. RT. 99 W
	305	WILMINGTON	AVALON BLVD. AND ANAHEIM STREET
	1055	WINTERS	RAILROAD AVENUE AND MAIN STREET
	831	WOODLAKE	NARANJO AND VALENCIA BLVDs.
	1070	WOODLAND	S.P. DEPOT
	1250	YRCA	MAIN AND MINER
	1190	YUBA CITY	SUTTER AND BRIDGE STREETS

\*30-A  
Cancels  
30  
(CONT.)

ITEM No.	SECTION :
----------	-----------

LOS ANGELES ZONE DESCRIPTIONS

**ZONE 1** **NAMED COMMUNITY: LOS ANGELES, INDEX No. 240**

BEGINNING AT THE INTERSECTION OF 92ND STREET AND ALAMEDA STREET, THENCE SOUTHERLY ON ALAMEDA STREET TO CENTURY BOULEVARD, EASTERLY ON CENTURY BOULEVARD TO SANTA FE AVENUE, NORTHERLY ON SANTA FE AVENUE TO TWEEDY BOULEVARD, EASTERLY ON TWEEDY BOULEVARD TO STANFORD AVENUE, NORTHERLY ON STANFORD AVENUE TO SOUTHERN AVENUE, EASTERLY ON SOUTHERN AVENUE TO THE WEST BANK OF THE LOS ANGELES RIVER, NORTHERLY ALONG THE WEST BANK OF THE LOS ANGELES RIVER TO GAGE AVENUE, EASTERLY ON GAGE AVENUE TO GARFIELD AVENUE, NORTHEASTERLY ON GARFIELD AVENUE TO ANAHEIM TELEGRAPH ROAD, SOUTHEASTERLY ON ANAHEIM TELEGRAPH ROAD TO CHURCH ROAD, NORTHEASTERLY ON CHURCH ROAD AND ITS PROLONGATION ACROSS THE ATCHISON, TOPEKA AND SANTA FE RIGHT OF WAY TO VAIL AVENUE, NORTHEASTERLY ON VAIL AVENUE TO FERGUSON DRIVE, WESTERLY ON FERGUSON DRIVE TO GERHART AVENUE, NORTHERLY ON GERHART AVENUE TO HUBBARD STREET, WESTERLY ON HUBBARD STREET AND ITS PROLONGATION TO EASTERN AVENUE, SOUTHERLY ON EASTERN AVENUE TO WHITTIER BOULEVARD, WESTERLY ON WHITTIER BOULEVARD TO DOWNEY ROAD, NORTHERLY ON DOWNEY ROAD TO HUBBARD STREET, WESTERLY ON HUBBARD STREET TO INDIANA STREET, NORTHERLY ON INDIANA STREET AND ITS PROLONGATION TO CITY TERRACE DRIVE, NORTHERLY ON CITY TERRACE DRIVE TO RAMONA BOULEVARD, NORTHEASTERLY ON RAMONA BOULEVARD TO EASTERN AVENUE, NORTHERLY ON EASTERN AVENUE AND MARIANNA AVENUE TO VALLEY BOULEVARD, WESTERLY ON VALLEY BOULEVARD TO MISSION ROAD, NORTHEASTERLY ON MISSION ROAD TO NORTH BROADWAY, WESTERLY ON NORTH BROADWAY TO GRIFFIN AVENUE, NORTHERLY ON GRIFFIN AVENUE TO AVENUE 35, WESTERLY ON AVENUE 35 TO PASADENA AVENUE, NORTHERLY ON PASADENA AVENUE TO FIGUEROA STREET, SOUTHWESTERLY ON FIGUEROA STREET TO AMABEL STREET, NORTHWESTERLY ON AMABEL STREET AND ISABEL STREET TO MACON STREET, SOUTHWESTERLY ON MACON STREET TO CYPRESS AVENUE, NORTHWESTERLY ON CYPRESS AVENUE TO THE INTERSECTION OF SAN FERNANDO ROAD AND EAGLE ROCK BOULEVARD, NORTHWESTERLY ON SAN FERNANDO ROAD TO EDWARD AVENUE, NORTHERLY ON EDWARD AVENUE TO MARGUERITE STREET, SOUTHWESTERLY ON MARGUERITE STREET TO AVENUE 32, NORTHWESTERLY ON AVENUE 32 TO THE BOUNDARY OF FOREST LAWN MEMORIAL PARK, SOUTHWESTERLY AND NORTHWESTERLY ALONG THE BOUNDARY OF FOREST LAWN MEMORIAL PARK TO ROSSLYN STREET, SOUTHWESTERLY ON ROSSLYN STREET TO SAN FERNANDO ROAD, SOUTHEASTERLY ON SAN FERNANDO ROAD TO TYBURN STREET, SOUTHWESTERLY ON TYBURN STREET AND ITS PROLONGATION ACROSS THE SOUTHERN PACIFIC COMPANY RIGHT OF WAY TO CASITAS AVENUE, SOUTHEASTERLY ON CASITAS AVENUE TO FLETCHER DRIVE, SOUTHWESTERLY ON FLETCHER DRIVE TO GLENDALE BOULEVARD, NORTHWESTERLY ON GLENDALE BOULEVARD AND ROWENA AVENUE TO HYPERION AVENUE, SOUTHWESTERLY ON HYPERION AVENUE TO FOUNTAIN AVENUE, WESTERLY ON FOUNTAIN AVENUE TO NORMANDIE AVENUE, SOUTHERLY ON NORMANDIE AVENUE TO WILSHIRE BOULEVARD, WESTERLY ON WILSHIRE BOULEVARD TO IROLO STREET, SOUTHERLY ON IROLO STREET TO OLYMPIC BOULEVARD, WESTERLY ON OLYMPIC BOULEVARD TO VICTORIA AVENUE, SOUTHERLY ON VICTORIA AVENUE TO EXPOSITION BOULEVARD, EASTERLY ON EXPOSITION BOULEVARD TO CRENSHAW BOULEVARD, SOUTHERLY ON CRENSHAW BOULEVARD TO STOCKER STREET, WESTERLY ON STOCKER STREET TO VICTORIA AVENUE, SOUTHERLY ON VICTORIA AVENUE TO SLAUSON AVENUE, WESTERLY ON SLAUSON AVENUE TO BRYNHURST AVENUE, SOUTHERLY ON BRYNHURST AVENUE TO 59TH STREET, EASTERLY ON 59TH STREET TO VAN NESS AVENUE, SOUTHERLY ON VAN NESS AVENUE TO 74TH STREET, EASTERLY ON 74TH STREET TO NORMANDIE AVENUE, SOUTHERLY ON NORMANDIE AVENUE TO 80TH STREET, EASTERLY ON 80TH STREET TO HOOVER STREET, NORTHERLY ON HOOVER STREET TO 87TH STREET, EASTERLY ON 87TH STREET TO FIGUEROA STREET, SOUTHERLY ON FIGUEROA STREET TO 88TH STREET, EASTERLY ON 88TH STREET TO SAN PEDRO STREET, NORTHERLY ON SAN PEDRO STREET TO 87TH PLACE, EASTERLY ON 87TH PLACE TO MAIE AVENUE, SOUTHERLY ON MAIE AVENUE TO 92ND STREET, EASTERLY ON 92ND STREET TO POINT OF BEGINNING.

40

**ZONE 2** **NAMED COMMUNITY: CANOGA PARK, INDEX No. 207**

BEGINNING AT THE INTERSECTION OF VENTURA BOULEVARD AND LINDLEY AVENUE, THENCE NORTHERLY ON LINDLEY AVENUE TO DEVONSHIRE STREET, WESTERLY ON DEVONSHIRE STREET TO RESEDA BOULEVARD, NORTHERLY ON PROLONGATION OF RESEDA BOULEVARD TO BOUNDARY OF THE CITY OF LOS ANGELES, WESTERLY, SOUTHERLY, AND EASTERLY ALONG BOUNDARY OF THE CITY OF LOS ANGELES TO THE INTERSECTION OF TOPANGA CANYON BOULEVARD, NORTHERLY ON TOPANGA CANYON BOULEVARD TO MULHOLLAND DRIVE, SOUTHEASTERLY ON MULHOLLAND DRIVE TO LOS ANGELES CITY FIRE ROAD No. 31, NORTHERLY ON LOS ANGELES CITY FIRE ROAD No. 31 AND VANALDEN AVENUE TO ROSITA STREET, EASTERLY ON ROSITA STREET TO AVENIDA ORIENTE, NORTHERLY ON AVENIDA ORIENTE TO VENTURA BOULEVARD, SOUTHEASTERLY ON VENTURA BOULEVARD TO POINT OF BEGINNING.

Item No.	SECTION 1
#50	<p style="text-align: center;"><u>SAN DIEGO ZONE DESCRIPTIONS</u></p> <p>ZONE 21                      Named Community: SAN DIEGO, Index No. 385</p> <p>Beginning at the intersection of Pacific Highway (U.S. Highway 101) and Camino Del Rio; easterly along Camino Del Rio to Ward Road; northerly along Ward Road to the San Diego River; northerly and easterly along the San Diego River to the northerly prolongation of Pennsylvania Avenue; southerly along the northerly prolongation of Pennsylvania Avenue and Pennsylvania Avenue to Alvarado Freeway; southeasterly along Alvarado Freeway to Lake Murray Boulevard; southerly along Lake Murray Boulevard and 70th Street to University Avenue; easterly along University Avenue to Massachusetts Avenue; southerly along Massachusetts Avenue to Madera Street; southwesterly along Madera Street to 69th Street; southerly along 69th Street and the southerly prolongation of 69th Street to Skyline Drive; southerly along a direct line to the intersection of Paradise Valley Road and Calle Pintesresco; westerly along Calle Pintesresco to Calle Serena; southerly along Calle Serena to Winchester Street; westerly along Winchester Street to Sea Breeze Drive; southerly along Sea Breeze Drive to Rancho Hills Drive; westerly along Rancho Hills Drive to Reo Drive; southerly along Reo Drive to Valley Road; westerly along Valley Road to Sweetwater Road; westerly along Sweetwater Road and 30th Street to Edgemere Avenue; southerly along Edgemere Avenue to the intersection of Edgemere Avenue and the Sweetwater River; westerly along the Sweetwater River and the south fork of the Sweetwater River to San Diego Bay; northwesterly and westerly along the shore line and waterfront of San Diego Bay to Emerson Street; northwesterly along Emerson Street to Rosecrans Street; northeasterly along Rosecrans Street and Camino Del Rio to point of beginning.</p>
<p>Issued by the Public Utilities Commission of the State of California, San Francisco, California.</p> <p># Addition, Decision No.    <b>59339</b></p> <p style="text-align: right;">EFFECTIVE    JANUARY 29, 1960</p> <p>Correction No. 30</p>	

Item No.

SECTION 1

SAN DIEGO ZONE DESCRIPTIONS (Cont.)

ZONE 22            Named Community: El Cajon, Index No. 395

Beginning at the intersection of the San Diego River and the prolongation of Pennsylvania Avenue; southerly along the prolongation of Pennsylvania Avenue and Pennsylvania Avenue to Alvarado Freeway; southeasterly along Alvarado Freeway to Lake Murray Boulevard; southerly along Lake Murray Boulevard and 70th Street to University Avenue; easterly along University Avenue to Massachusetts Avenue; southerly along Massachusetts Avenue to Madera Street; southwesterly along Madera Street to 69th Street; southerly along 69th Street and its southerly prolongation to Skyline Drive; easterly and northerly along Skyline Drive to Jamacha Road; easterly along Jamacha Road to Helix Street; northerly along Helix Street to Lamar Street; easterly along Lamar Street and Upland Street to Kenora Drive; northerly along Kenora Drive to Dale Avenue; easterly along Dale Avenue to Bonita Street; southerly along Bonita Street to Buena Vista Drive; easterly along Buena Vista Drive to Sweetwater Springs Boulevard; southerly along Sweetwater Springs Boulevard to Del Rio Road; easterly along Del Rio Road to Calavo Drive; northerly along Calavo Drive to Campo Road; northeasterly along Campo Road to Avocado Boulevard; northerly along Avocado Boulevard to Chase Avenue; easterly along Chase Avenue to Anza Street; northerly along Anza Street to Washington Avenue; easterly along Washington Avenue to Dorothy Street; northerly along Dorothy Street to Jamacha Road; northwesterly along Jamacha Road to Main Street (U.S. Highway No. 80); northeasterly along Main Street (U.S. Highway No. 80) to Greenfield Drive; northwesterly and westerly along Greenfield Drive to Magnolia Avenue; northerly along Magnolia Avenue, Mesa Avenue and Cottonwood Avenue to the San Diego River; westerly along the San Diego River to the point of beginning.

# 50  
(Cont.)

ZONE 23            Named Community: Chula Vista, Index No. 410

Beginning at the mouth of the south fork of the Sweetwater River; southerly along the shore line of San Diego Bay to the easterly boundary of the City of Coronado near the mouth of the Otay River; southwesterly along the boundary of the City of Coronado to the northerly boundary of the City of Imperial Beach; southeasterly and southerly along the boundary of the City of Imperial Beach to Palm Avenue; easterly along Palm Avenue to Montgomery Freeway (U.S. Highway No. 101); northerly along Montgomery Freeway to the Otay River; easterly along the Otay River to Beyer Way; northerly along Beyer Way and 3rd Avenue to Quintard Street; easterly along Quintard Street to 1st Avenue; northerly along 1st Avenue to Oxford Street; easterly along Oxford Street to Hill Top Drive; northerly along Hill Top Drive to Emerson Street; easterly along Emerson Street to Theresa Way; easterly along Theresa Way to Monserate Avenue; northerly along Monserate Avenue to L Street; westerly along L Street to Cuyamaca Avenue; northerly along Cuyamaca Avenue to San

Miguel Drive; westerly along San Miguel Drive to Hill Top Drive; northerly along Hill Top Drive to J Street; easterly along J Street to Dennis Avenue; northerly along Dennis Avenue to Gretchen Road; easterly, northerly and westerly along Gretchen Road to Robert Avenue; northerly along Robert Avenue to I Street; westerly along I Street to Hill Top Drive; northerly along Hill Top Drive and its prolongation to Sweetwater Road; westerly along Sweetwater Road to Edgemere Avenue; southerly along Edgemere Avenue to the Sweetwater River; westerly along the Sweetwater River to its south fork; westerly along the south fork of the Sweetwater River to the point of beginning.

Issued by the Public Utilities Commission of the State of California,  
San Francisco, California.

#Addition, Decision No. **59339**

EFFECTIVE JANUARY 29, 1960

Correction No. 31

Item No.

## SECTION 1

SAN DIEGO ZONE DESCRIPTIONS (Cont.)

ZONE 24            Named Community:    Coronado, Index No. 400

All territory within the city limits of Coronado and the U.S. Naval Air Station, North Island.

ZONE 25            Named Community:    Point Loma

Beginning at the intersection of Pacific Highway (U.S. Highway No. 101) with Camino Del Rio; thence southwesterly along Camino Del Rio and Rosecrans Street to Emerson Street; southeasterly along Emerson Street to San Diego Bay; and generally southerly along San Diego Bay to the Pacific Ocean; northerly along the Pacific Ocean to the center line of the San Diego River Flood Channel; easterly along said center line to Pacific Highway (U.S. Highway No. 101); southerly along Pacific Highway to point of beginning.

# 50  
(Cont.)

ZONE 26            Named Community:    Clairemont

Beginning at the intersection of Pacific Highway (U.S. Highway No. 101) and Camino Del Rio (U.S. Highway No. 80); northerly along Pacific Highway (U.S. Highway No. 101) to the center line of the San Diego River Flood Channel; westerly along the San Diego River Flood Channel to the Pacific Ocean; northerly along the shoreline of the Pacific Ocean to the westerly prolongation of Forward Street; easterly along the prolongation of Forward Street and Forward Street to Linda Rosa Avenue; southeasterly along Linda Rosa Avenue to La Jolla Mesa Drive; southerly along La Jolla Mesa Drive to Agate Street; easterly along Agate Street to Fanuel Street; southerly along Fanuel Street to Foothill Boulevard; southeasterly along Foothill Boulevard to Ingraham Street; southerly along Ingraham Street to Diamond Street; easterly along Diamond Street to Noyes Street; northerly along Noyes Street to Chalcedony Street; easterly along Chalcedony Street to Camino Vuelto; southerly along Camino Vuelto to Avenida Altura; easterly along Avenida Altura to Calle Tinto; southerly along Calle Tinto to Balboa Avenue; easterly along Balboa Avenue to Old Pacific Highway; northerly along Old Pacific Highway to U.S. Highway No. 101; thence northerly along U.S. Highway No. 101 to the intersection of the western prolongation of Luna Avenue; easterly along the western prolongation of Luna Avenue and Luna Avenue to Clairemont Mesa Boulevard; easterly along Clairemont Mesa Boulevard to the southerly boundary of Miramar Naval Air Station; easterly, northerly and easterly along the boundary of Miramar Naval Air Station to Murphy Canyon Road; southerly along Murphy Canyon Road, Friars Road and Ward Road to Camino Del Rio; westerly along Camino Del Rio to the point of beginning.

Issued by the Public Utilities Commission of the State of California,  
San Francisco, California.

#Addition, Decision No.

59339

EFFECTIVE JANUARY 29, 1960

Correction No. 32



Item No.

SECTION 1

SAN DIEGO ZONE DESCRIPTIONS (Cont.)

ZONE 27

Named Community: La Jolla

Beginning at the intersection of Old Pacific Highway and Balboa Avenue; westerly along Balboa Avenue to Calle Tinto; northerly along Calle Tinto to Avenida Altura; westerly along Avenida Altura to Camino Vuelto; northerly along Camino Vuelto to Chalcedony Street; westerly along Chalcedony Street to Noyes Street; southerly along Noyes Street to Diamond Street; westerly along Diamond Street to Ingraham Street; northerly along Ingraham Street to Foothill Boulevard; northwesterly along Foothill Boulevard to Fanuel Street; northerly along Fanuel Street to Agate Street; westerly along Agate Street to La Jolla Mesa Drive; northerly along La Jolla Mesa Drive to Linda Rosa Avenue; northwesterly along Linda Rosa Avenue to Forward Street; westerly along Forward Street and its prolongation to the Pacific Ocean; northerly along the shore line of the Pacific Ocean to the westerly prolongation of Inyaha Lane; easterly along the westerly prolongation of Inyaha Lane and Inyaha Lane to La Jolla Shores Drive; northeasterly and easterly along La Jolla Shores Drive and Miramar Road to the northeasterly boundary of the Pueblo Lands of San Diego; southeasterly along the boundary of the Pueblo Lands of San Diego to Clairemont Mesa Boulevard; westerly along Clairemont Mesa Boulevard to Luna Avenue; westerly along Luna Avenue and its prolongation to a point on U.S. Highway No. 101; southerly along U.S. Highway No. 101 to its junction with Old Pacific Highway; southerly along Old Pacific Highway to point of beginning.

#50  
(Cont.)

ZONE 28

Named Community: Del Mar

Beginning at the intersection of the shore line of the Pacific Ocean and the westerly prolongation of Border Avenue, northwesterly of the Del Mar Race Track; easterly along the prolongation of Border Avenue, Border Avenue and Via De La Valle to the western boundary of the City of San Diego; northerly, easterly and southerly along the boundary of the City of San Diego to the northeastern corner of Section 5, T. 15 S., R. 3 W.; southerly along the eastern boundary of Section 5, T. 15 S., R. 3 W. to its intersection with the northeastern boundary of the Pueblo Lands of San Diego; southeasterly along the boundary of the Pueblo Lands of San Diego to Miramar Road; westerly and southwestwesterly along Miramar Road and La Jolla Shores Drive to Inyaha Lane; westerly along Inyaha Lane and its prolongation to the Pacific Ocean; northerly along the shore line of the Pacific Ocean to the point of beginning.

Issued by the Public Utilities Commission of the State of California,  
San Francisco, California.

# Addition, Decision No. 59339

EFFECTIVE JANUARY 29, 1960

Correction No. 33

Item No.

## SECTION 1

SAN DIEGO ZONE DESCRIPTIONS(Cont.)

## ZONE 29

Named Community: Miramar Station

Beginning at the northeastern corner of Section 5, T. 15 S., R. 3 W. on the boundary of the City of San Diego; northeasterly and easterly along the boundary of the City of San Diego to U. S. Highway No. 395; southerly along U. S. Highway No. 395 to Mission Road; southerly along Mission Road to Escondido Boulevard; southwesterly along Escondido Boulevard to Murphy Canyon Road; southerly along Murphy Canyon Road to the southern boundary of the Miramar Naval Air Station; westerly and southerly along the boundary of the Miramar Naval Air Station to Clairemont Mesa Boulevard; westerly along Clairemont Mesa Boulevard to the northeasterly boundary of the Pueblo Lands of San Diego; northwesterly along the boundary of the Pueblo Lands of San Diego to the southeastern corner of Section 5, T. 15 S., R. 3 W.; northerly along the eastern boundary of Section 5, T. 15 S., R. 3 W. to point of beginning.

## ZONE 30

Named Community: Imperial Beach

#50  
(Cont.)

Beginning at the intersection of the northerly boundary of the City of Imperial Beach (southerly boundary of the City of Coronado) and the Pacific Ocean; southerly along the shore line of the Pacific Ocean to the International Boundary; easterly along the International Boundary to the southerly prolongation of Dairy Mart Road; northerly along the prolongation of Dairy Mart Road and Dairy Mart Road to U. S. Highway No. 101 Alternate; northwesterly along U. S. Highway No. 101 Alternate to Beyer Way; northerly along Beyer Way to the Otay River; westerly along the Otay River to Montgomery Freeway (U. S. Highway No. 101) southerly along Montgomery Freeway to Palm Avenue; westerly along Palm Avenue to the easterly boundary of the City of Imperial Beach; northerly and westerly along the boundary of the City of Imperial Beach to point of beginning.

## ZONE 31

Named Community: San Ysidro

Beginning at the intersection of Beyer Way and Otay River in the community of Otay; southerly along Beyer Way to U. S. Highway No. 101 Alternate; southeasterly along U. S. Highway No. 101 Alternate to Dairy Mart Road; southerly along Dairy Mart Road and its prolongation to the International Boundary; easterly along the International Boundary to the eastern boundary line of Section 5, T. 19 S., R. 1 W.; northerly along the eastern boundary line of Section 5, T. 19 S., R. 1 W., and Section 32, T. 18 S., R. 1 W., to the intersection of Otay Valley Road and Mesa Road; northerly and westerly along Otay Valley Road to Otay River; westerly along Otay River to point of beginning.

Issued by the Public Utilities Commission of the State of California;  
San Francisco, California.

# Addition, Decision No. 59339

EFFECTIVE JANUARY 29, 1960

Correction No. 34

Pink

THE NEXT



MAP



ARE

POOR ORIGINALS

MICROFILMING SERVICES

*will not assume responsibility  
for the image quality*



MAP TO BE FURNISHED

MAP OF  
SAN DIEGO AND VICINITY

SHOWING

**CHANGES TO DISTANCE TABLE NO. 4.**

(REVISED PORTION OF SOUTHWESTERN CALIFORNIA CONSTRUCTIVE MILEAGE MAP NO. 6)

