

Decision No. 60208**ORIGINAL**

BEFORE THE PUBLIC UTILITIES COMMISSION OF THE STATE OF CALIFORNIA

In the Matter of the Application of
CALIFORNIA MOTOR TRANSPORT CO., LTD.,
a corporation, for a certificate of
public convenience and necessity to
extend highway common carrier service.

Application No. 41109


SUPPLEMENTAL ORDER


California Motor Transport Co., Ltd., having requested in writing that the Commission review its Decision No. 59743 herein and the Commission having reviewed said decision and being of the opinion and finding that public convenience and necessity require that said decision be modified as hereinafter provided; now, therefore,

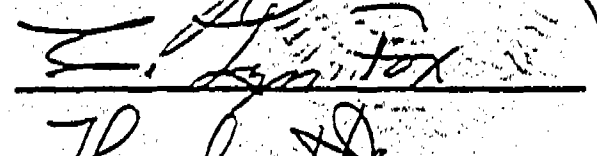
IT IS ORDERED that Appendix A of Decision No. 59743, dated February 29, 1960 in this proceeding, as amended, is further amended by substituting First Revised Page 1, as attached hereto, in the place and stead of Original Page 1, attached to said Decision No. 59743, and Second Revised Pages 2 and 3, as attached hereto, in the place and stead of Revised Pages 2 and 3, as attached to Decision No. 60096 dated May 9, 1960.

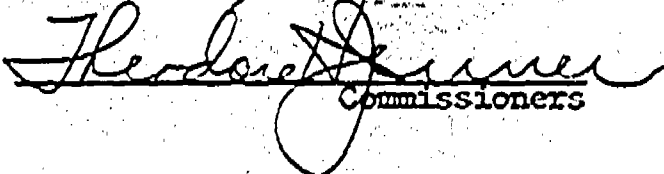
The effective date of this order shall be the date hereof.

Dated at San Francisco, California, this 21st
day of May, 1960.



President






Commissioners

Appendix A

CALIFORNIA MOTOR TRANSPORT
CO., LTD.
(a corporation)First Revised Page 1
Cancels
Original Page 1

California Motor Transport Co., Ltd., by the certificate of public convenience and necessity granted in the decision noted in the margin, is authorized to transport general commodities between the points hereinafter designated:

1. Between Project City and Red Bluff via U.S. Highway 99, including all points within a 20-mile lateral.
2. Between Red Bluff and Davis via U.S. Highway 99W, including all points within a 20-mile lateral; provided, however, that applicant shall not serve to, from or between Davis and Woodland.
3. Between Red Bluff and Roseville via U.S. Highway 99E, including all points within a 20-mile lateral.
4. Between Richmond and Colfax via U.S. Highway 40, including all points within a 20-mile lateral.
5. Between Auburn and Grass Valley via State Highway 49, including all points within a 20-mile lateral.
6. Between Auburn and Sonora via State Highway 49 and all points located between State Highway 49 and U.S. Highway 99, Auburn to Sonora on the east, Sacramento to Modesto on the west.
7. All points located laterally within 20 miles of U.S. Highway 99 (east only) between Modesto and Fresno; provided, however, that applicant shall not serve any point on State Highway 140 east of Planada.
8. Between Stockton and Brentwood on State Highway 4, including 25-mile lateral north of State Highway 4.
9. Between Brentwood and Tracy via unnumbered highway.
10. Between Danville and Mission San Jose via State Highway 21, including off-route point of Pleasanton.
11. Between San Francisco and Tracy via U.S. Highway 50, including off-route points of Livermore and Parks Air Force Base.

Issued by California Public Utilities Commission.

Decision No. 60208, Application No. 41109.

Appendix A

CALIFORNIA MOTOR TRANSPORT
CO., LTD.
(a corporation)

Second Revised Page 2
Cancels
Revised Page 2

12. Between Pinole and Pleasant Hill Road on State Highway 4.
13. Between San Francisco and Novato via U.S. Highway 101, including all points westerly to the Pacific Ocean with alternate route via Richmond-San Rafael Bridge.
14. Between Angels Camp and Murphys via State Highway 4.
15. Between Sonora and Vallecito via unnumbered highway and State Highway 49.
16. Between all points and places in the Los Angeles Basin Territory as described in Appendix B hereto.
17. Between Riverside and San Diego via U.S. Highway 395 and all points and places located between U.S. Highways 395 and 101, Temecula to San Diego, on the east, and San Clemente to San Diego, on the west.
18. Between Ventura and Ojai via U.S. Highway 399 and State Highway 150.
19. All points on State Highway 126 between U.S. Highways 101 and 99, including all places within a 5-mile lateral.
20. Between Santa Paula and Ojai via State Highway 150.
21. Between junction U.S. Highway 101 and State Highway 118 and Chatsworth via State Highway 118, including all points within a 5-mile lateral.
22. Between junction of U.S. Highway 99 and State Highway 126 and San Fernando via U.S. Highway 99, including all points within a 5-mile lateral.

All intermediate points on routes described may be served.

Applicant may perform service between all points it is herein authorized to serve and between all such points and all points presently served.

Applicant may make use of any street, road, highway, ferry or toll bridge necessary or convenient for the purpose of performing the service herein authorized.

Issued by California Public Utilities Commission.

Decision No. 60298, Application No. 41109.

Applicant shall not transport any shipments of:

1. Used household goods and personal effects not packed in accordance with the crated property requirements set forth in paragraph (d) of Item No. 10-C of Minimum Rate Tariff No. 4-A.
2. Livestock, viz.: bucks, bulls, calves, cattle, cows, dairy cattle, ewes, goats, hogs, horses, kids, lambs, oxen, pigs, sheep, sheep camp outfits, sows, steers, stags or swine.
3. Liquids, compressed gases, commodities in semiplastic form and commodities in suspension in liquids in bulk, in tank trucks, tank trailers, tank semitrailers or a combination of such highway vehicles.
4. Commodities requiring the use of special refrigeration or temperature control in specially designed and constructed refrigerator equipment.
5. Commodities when transported in bulk in dump trucks or in hopper-type trucks.
6. Commodities when transported in motor vehicles equipped for mechanical mixing in transit.

Issued by California Public Utilities Commission.

Decision No. 60208, Application No. 41109.