

**ORIGINAL**Decision No. 60813

BEFORE THE PUBLIC UTILITIES COMMISSION OF THE STATE OF CALIFORNIA

In the Matter of the Application of  
 ELDORADO COUNTRY CLUB WATER COMPANY,  
 a California corporation, for a  
 certificate of public convenience and  
 necessity to acquire, construct, and  
 operate a public utility water company;  
 to establish rates for water service;  
 for authority to issue its shares of  
 common stock; and for authority to  
 deviate from General Order No. 103 of  
 the Public Utilities Commission of the  
 State of California.

Application No. 41973

SUPPLEMENTAL OPINION AND ORDER

This Commission in ordering paragraph 3 of Decision No. 60373, dated July 5, 1960, in Application No. 41973, directed Eldorado Country Club Water Company as follows:

- "3. Applicant shall file, within thirty days after the system is placed in operation under the rates and rules authorized herein, four copies of a comprehensive map, drawn to an indicated scale not smaller than 100 feet to the inch delineating by appropriate markings the tracts of land and territory served; the principal water production, storage and distribution facilities; and the location of the various water system properties of applicant."

Said map to the scale above indicated will delineate the entire area to be developed as well as the present installation. As the primary purpose of said map is for operational purposes, it now appears that for convenience in reference and usability that a map of the scale of 400 feet to the inch will best meet with the requirements of this Commission; and good cause appearing,






IT IS HEREBY ORDERED that paragraph 3 of the Order in Decision No. 60373, supra, be, and it hereby is, amended to read as follows:

"3. Applicant shall file, within thirty days after the system is placed in operation under the rates and rules authorized herein, four copies of a comprehensive map drawn to an indicated scale not smaller than 400 feet to the inch, delineating by appropriate markings the tracts of land and territory served; the principal water production, storage and distribution facilities; and the location of the various water system properties of applicant."

Except as modified by this order, said Decision No. 60373 shall, in all other respects, be and continue in full force and effect.

The effective date of this order shall be the date hereof.

Dated at San Francisco, California, this 4th day of October, 1960.

  
\_\_\_\_\_  
President  
  
\_\_\_\_\_  
  
\_\_\_\_\_  
  
\_\_\_\_\_  
  
\_\_\_\_\_  
Commissioners