

Decision No. 63216

ORIGINAL

BEFORE THE PUBLIC UTILITIES COMMISSION OF THE STATE OF CALIFORNIA

In the Matter of the Investigation)	
into the rates, rules, regulations,)	
charges, allowances and practices of)	
all household goods carriers, common)	Case No. 5330
carriers, highway carriers, and city)	Petition for Modification No. 18
carriers, relating to the transporta-)	(Filed December 19, 1961)
tion of used household goods and)	
related property.)	

OPINION AND ORDER

By Petition for Modification No. 18, California Moving & Storage Association, Inc., seeks to modify the description of Metropolitan Sacramento Area, which is set forth in Item No. 360 of Minimum Rate Tariff No. 4-A. The proposed change results in an enlargement of the present Metropolitan Sacramento Area and specifically includes the following additional points: Antelope, Citrus Heights, Elverta, Fair Oaks, Folsom, Freeport and Orangevale.

Petitioner alleges that the present description has been in effect for more than seven years despite the fact that the City of Sacramento and its environs have substantially increased from a population standpoint; that new communities have come into being both within the presently described area and within that herein proposed; and that the proposed description will give realistic effect to the development of Metropolitan Sacramento and will accord to the enlarged area a reduction in rates.

The petition shows that copies thereof were served on all known interested parties. No objection to the granting of the petition has been received.

In the circumstances, it appears, and the Commission finds, that the modification in the minimum rates as proposed is reasonable and that the resulting minimum rates and charges will be just,

reasonable and nondiscriminatory minimum rates and charges for the transportation of used household goods and other property. Minimum Rate Tariff No. 4-A will be revised accordingly. This is a matter in which a public hearing is not necessary. The petition will be granted.

Good cause appearing,


IT IS ORDERED that:

(1) Minimum Rate Tariff No. 4-A (Appendix A of Decision No. 44919, as amended) is further amended by incorporating therein, to become effective March 24, 1962, Second Revised Page 23 and First Revised Page 23-E, which revised pages are attached hereto and by this reference made a part hereof.


(2) In all other respects said Decision No. 44919, as amended, shall remain in full force and effect.

The effective date of this order shall be twenty days after the date hereof.


Dated at San Francisco, California, this 6th day of February, 1962.




President




J. L. Hill



E. J. Fox



George T. Crover



Commissioners

SECTION NO. 2 - TERRITORIAL DESCRIPTIONS (Continued)

Item
No.

METROPOLITAN SACRAMENTO AREA consists of that area embraced by the following boundary:

*Beginning at a point where the Power Line Road intersects with the Sacramento-Sutter County Line; easterly along the Sacramento-Sutter County Line and continuing easterly along the Placer-Sacramento County Line to its intersection with the Folsom-Auburn Road; southerly along Folsom-Auburn Road to its junction with Greenback Lane; easterly along Greenback Lane to its intersection with the center of the American River; westerly along the center of the American River to its junction with Citrus Road; southerly along Citrus Road to its junction with Douglas Road; easterly along Douglas Road to its junction with Grant Line Road; southerly along Grant Line Road to its junction with State Highway 16; westerly along State Highway 16 to its junction with Bradshaw Road; southerly along Bradshaw Road to its junction with Sheldon Road; westerly along Sheldon Road to Franklin Boulevard; continuing due west along an imaginary line to its intersection with Jefferson Boulevard; northerly along Jefferson Boulevard on an extended line to the intersection of Power Line Road and the Sacramento River; northerly along Power Line Road to point of beginning.

*360

The foregoing description includes the following points:

#Antelope	#Fair Oaks	#Orangevale
Broderick	#Folsom(1) (2)	Perkins
Bryte	#Freeport	Rio Linda
Carmichael	Mather Field	Riverview
#Citrus Heights	Meadow View	Sacramento(1)
Del Paso	Mills	West
#Elverta	North Sacramento(1)	Sacramento

(1) Incorporated City.

#(2) Portions within Metropolitan Area, other portions without.

METROPOLITAN SANTA BARBARA AREA consists of that area embraced by the following boundary:

Beginning at the point of Tecolote Canyon meets the Pacific Ocean west of Ellwood; northerly along Tecolote Canyon to the road (Camino Cielo) extending along the summit of the Santa Ynez Mountains; easterly along the summit of the Santa Ynez Mountains to the Ventura-Santa Barbara County Line; southerly along said county line to the Pacific Ocean; westerly along the Pacific Ocean to the point of beginning.

363

The foregoing description includes the following points:

Carpinteria	Hope Ranch	Ortega
Coromar	La Patera	Santa Barbara(1)
Ellwood	Miramar	Summerland
Goleta	Montecito	West Santa Barbara

(1) Incorporated City.

* Change)
Addition) Decision No. 63216

EFFECTIVE MARCH 24, 1962

Issued by the Public Utilities Commission of the State of California,
San Francisco, California.
Correction No. 115

First Revised Page 23-E

 Cancels

Original Page 23-E

MINIMUM RATE TARIFF NO. 4-A

SECTION NO. 2 - TERRITORIAL DESCRIPTIONS (Continued)

*Item No. 380

MAP OF METROPOLITAN SACRAMENTO AREA AS DESCRIBED IN
ITEM NO. 360

*Change, Decision No.

63216

EFFECTIVE MARCH 24, 1962

Issued by the Public Utilities Commission of the State of California,
San Francisco, California.

Correction No. 116