

LTC

ORIGINAL

Decision No. 83564

BEFORE THE PUBLIC UTILITIES COMMISSION OF THE STATE OF CALIFORNIA

In the Matter of the Investiga-)
tion into the constructive)
mileages, and related rules and)
provisions of all common car-)
riers, highway carriers and city)
carriers relating to the trans-)
portation of any and all)
commodities between all points)
in California (including, but not)
limited to, constructive mileages)
provided in the Distance Table).)

Case No. 7024
(Petition for Modification
No. 32)
(Filed July 3, 1974)

OPINION AND ORDER

Distance Table 7 contains the basis for determining constructive mileages in connection with various minimum rate tariffs issued by the Commission. By this petition, California Trucking Association seeks the establishment of constructive mileages to Geysers Power Plant located approximately 12 miles from The Geysers in Sonoma County. Petitioner also asks that common carriers be authorized to establish in their respective tariffs such modifications as may be prescribed in the Commission's order in this proceeding, including relief from the long- and short-haul provisions of Section 460 of the Public Utilities Code.

Petitioner states that frequent freight deliveries to this plant over a mountainous road create an important need for a basis of determining reasonable and suitable constructive mileages for the facility. Petitioner declares that this situation prevails because this facility is not included in Distance Table 7 as a named point and accordingly the mileages must be constructed by use of Rule 4 of the distance table.

The Commission's Transportation Division staff has prepared a report which sets forth proposed constructive mileages between points in the area involved. The staff report is received in evidence as Ex Parte Exhibit No. 1.

In the circumstances, the Commission finds that:

1. The constructive mileages determined by the Commission staff and set forth in the supplement attached hereto are reasonable and justified.

2. The proposed revisions of Distance Table 7, when applied in conjunction with minimum rate tariffs subject thereto, will result in just, reasonable and nondiscriminatory minimum rates for transportation governed by said tariffs.

3. To the extent that the provisions of Distance Table 7 heretofore have been found to constitute reasonable rules and distances for common carriers as defined in the Public Utilities Code, the provisions of said distance table as hereinafter modified are, and will be, reasonable provisions for said carriers.

4. To this same extent, existing rules and distances which are maintained by said common carriers for transportation within California are and, for the future, will be unreasonable, insufficient and not justified by the actual competitive rates of competing carriers or by the cost of other means of transportation insofar as they are lower in volume or effect than those set forth in Distance Table 7, as hereinafter modified.

5. A public hearing is not necessary.

The Commission concludes that the petition should be granted.

IT IS ORDERED that:

1. Distance Table 7 (Decision No. 74532, as amended) is further amended by incorporating therein, to become effective November 19, 1974, Supplement 8 and First Revised Pages 51, 52, 133 and 134, attached hereto, which supplement and tariff pages are by this reference made a part hereof.

2. Common carriers subject to the Public Utilities Act, to the extent that they are subject also to Decision No. 74532, as amended, are hereby directed to establish in their tariffs the increases necessary to conform with the further adjustments ordered herein.

3. Tariff publications required to be made by common carriers as a result of the order herein shall be filed not earlier than the effective date of this order and may be made effective not earlier than the tenth day after the effective date of this order on not less than ten days' notice to the Commission and to the public and such tariff publications shall be made effective not later than November 9, 1974.

4. Common carriers are authorized to adopt the supplement and revised tariff pages to Distance Table 7 attached hereto as a basis for computing distances for use in applying distance rates in their common carrier tariffs for the transportation of:






- (a) commodities for which minimum rates have not been established, or
- (b) commodities which are subject to higher rates than, or more restrictive provisions than, the minimum rates or provisions otherwise applicable, or
- (c) commodities for which rates have been established based upon Minimum Rate Tariffs Nos. 2, 3-A, 4-B, 6-B, 7-A, 8, 10, 11-A, 12, 14-A and 18.

5. Common carriers, in establishing and maintaining rates based on the mileages and other provisions authorized hereinabove, are hereby authorized to depart from the provisions of Section 460 of the Public Utilities Code to the extent necessary to adjust long- and short-haul departures now maintained under outstanding authorizations; such outstanding authorizations are hereby modified only to the extent necessary to comply with this order; and schedules containing the rates published under this authority shall make reference to the prior orders authorizing long- and short-haul departures and to this order.

6. In all other respects Decision No. 74532, as amended, shall remain in full force and effect.

This order shall become effective October 8, 1974.

Dated at San Francisco, California, this 8th day of October, 1974.


President




Commissioners

SUPPLEMENT 8

(Cancels Supplements 1 and 7)

(Supplements 2, 6 and 8 Contain All Changes)

TO

DISTANCE TABLE 7

CONTAINING

RULES AND

CONSTRUCTIVE MILEAGE TABLES

FOR THE DETERMINATION OF

CONSTRUCTIVE MILEAGES

BETWEEN

POINTS WITHIN THE STATE OF CALIFORNIA

Decision No.

83564

EFFECTIVE NOVEMBER 9, 1974

Issued by the
PUBLIC UTILITIES COMMISSION OF THE STATE OF CALIFORNIA
State Building, Civic Center
San Francisco, California 94102

PART I

"Constructive mileage distances between the locations specified below are as shown below and these mileage distances shall be used as bases in determining the constructive mileage distances from and to Geysers Power Plant, Geysers 3, 4, 5, 6, 7, 8, 9, 10, 11 and 12 and Junctions 2073 and 2074 as the case may be:

And	BETWEEN						
	Geysers Power Plant	Geysers 3, 4, 5 and 6	Geysers 7 and 8	Geysers 9 and 10	Geysers 11	Geysers 12	Junction 2073
Geysers 3, 4, 5 and 6	2						
Geysers 7 and 8	9	7					
Geysers 9 and 10	16	14	7				
Geysers 11	17	15	8	9			
Geysers 12	13	11	4	9	10		
Junction 2073	10	8	1	6	7	3	
Junction 2074	12	10	3	4	5	5	2

- (1) Constructive mileages from and to added points shown below in the "Between" column and points shown on the maps in Part 2 - Book of Maps as shown below in the "And" column shall be:

BETWEEN	AND	CONSTRUCTIVE MILEAGE DISTANCES
Cameron Park	Clarksville	2
Cameron Park	Shingle Springs	5
Diablo Canyon Power Plant	Avila	12
Hearst San Simeon State Historical Monument	San Simeon	10
Sacramento Municipal Utility District Rancho Seco No. 1 Power Plant	Clay	5
Sacramento Municipal Utility District Rancho Seco No. 1 Power Plant	Junction 2718	11

PART 2

CORRECTION TO MAPS NOS. 4 AND 8

- (2) The distance along the route between Vidal Junction and Earp shown on Maps Nos. 4 and 8, Z-23, as being 8 constructive miles is corrected to read 18 constructive miles.

- (1) Reissued from Supplement 7.
(2) Reissued from Supplement 1.

* Addition, Decision No.

83564

THE END

DISTANCE TABLE 7

INDEX OF POINTS - ALPHABETICAL LISTING		
POINT OR COMMUNITY	COUNTY	REFERENCE
Frog Town Fruitland Fruitridge Manor Fruitvale Fruitvale	Calaveras Los Angeles Sacramento Alameda Kern	See #*Angels Camp #MZ 235 See #Sacramento Ext Area #MZ 111 See #Bakersfield Ext Area
Fruitvale Oil Fields Fruto Fuel Dept, Oakland NSC, Point Molate Fuller Fuller Park	Kern Glenn Contra Costa Imperial Orange	See #Bakersfield Ext Area Maps 1, 2, E-8 #MZ 108 Map 4, W-27 #MZ 244, 246
Fullerton Fullerton Airport Fulton Fulton Mall Fulton Wells	Orange Orange Sonoma Fresno Los Angeles	#MZ 244, 245, 246, 262 #MZ 244 Map 2, D-11 See #Fresno Ext Area #MZ 237
Furlong Field Furnace Creek Furnace Creek Inn + Furnace Creek Ranch Gaines Ranch	Fresno Inyo Inyo Inyo Shasta	See #Fresno Ext Area Map 3, T-17 See Furnace Creek See Furnace Creek See #*Anderson
Galindo * Galt Ganesha * Garberville Garden Grove	Contra Costa Sacramento Los Angeles Humboldt Orange	See #*Concord Map 2, G-12 #MZ 211 Map 1, B-6 #MZ 246, 253, 254
Garden Valley Gardena Gardena Airport Gardenland	El Dorado Los Angeles Los Angeles Sacramento	Map 2, H-10 #MZ 241, 247 #MZ 241 See #North Sacramento Ext Area
Gardner Field (Taft Airport)	Kern	See #*Taft
Garey Garfield (Freshwater) Garnet Garrett Mtn Jct Garvanza	Santa Barbara Humboldt Riverside Lake Los Angeles	Map 3, J-21 Map 1, A-4 Map 4, T-24 Map 2, D-9 #MZ 218
Garvey Gasoline Alley Gaspice Springs Gasquet Gateley	Los Angeles Placer Mono Del Norte Contra Costa	#MZ 230 See #*Auburn Map 2, N-13 Map 1, B-1 See #*Pinole
Gato Ridge Gaviota * Gazelle Gazelle Mtn Summit Gazos Creek	Santa Barbara Santa Barbara Siskiyou Siskiyou San Mateo	Maps 3, 4, J-21 Map 4, J-22 Map 1, E-2 Map 1, E-2 Maps 2, 5, E-15
Gemco	Los Angeles	#MZ 204
No change on this page, Decision No. 83564		
EFFECTIVE NOVEMBER 9, 1974		
ISSUED BY THE PUBLIC UTILITIES COMMISSION OF THE STATE OF CALIFORNIA, SAN FRANCISCO, CALIFORNIA.		

For explanation of abbreviations, references or symbols see pages 6-9

INDEX OF POINTS - ALPHABETICAL LISTING		
POINT OR COMMUNITY	COUNTY	REFERENCE
Genesee	Plumas	Map 1, J-7
Genesee Mill	Plumas	Map 1, J-6
Genevra	Colusa	Map 2, F-9
Georgetown	El Dorado	Map 2, J-10
Georgetown Ranger Sta	El Dorado	Map 2, J-10
* George AFB	San Bernardino	Map 4, R-22
+ Gerber	Tehama	See *Tehama
Geysers Power Plant	Sonoma	Map 2, D-10
* Geysers 3, 4, 5, 6, 7, 8, 9, 10, 11 and 12	Sonoma	Map 2, D-10
* Geyserville	Sonoma	Map 2, D-10
Ghost Town Jct	San Bernardino	Maps 3, 4, T-21
Giant	Contra Costa	*MZ 108
Giant Forest	Tulare	Map 3, N-16
Giant Forest Junction	Tulare	Map 3, N-16
Gibsonville	Sierra	Maps 1, 2, J-8
Gigling Siding	Monterey	See *Seaside-Sand City
Gilbert	Fresno	See *Reedley and *Dinuba
Gill Bros Feed Lot	Tulare	Map 3, L-17
Gill Feed Lot	Madera	See *Madera
Gillespie	San Diego	*MZ 303
Gillespie Field	San Diego	*MZ 303
Gilman Hot Springs	Riverside	Maps 4, 6, S-24
Gilman Ranch	Shasta	See *Anderson
Gilmore Airport	Nevada	See *Grass Valley
* Gilroy	Santa Clara	Map 3, F-15
Girard (Woodland Hills)	Los Angeles	*MZ 212, 213, 223
Girvan	Shasta	Map 1, E-5
Glacier Lodge	Inyo	Maps 2, 3, P-15
Glade	Tehama	See *Red Bluff
Glamis	Imperial	Map 4, X-26
* Glannvale	Sacramento	Map 2, G-11
Glassell Park	Los Angeles	*MZ 218
Glen Avon	Riverside	Maps 4, 6, R-23
Glen Ellen	Sonoma	Maps 2, 5, D-11
Glen Frazer	Contra Costa	See *Martinez
Glen Haven	Lake	Map 2, D-9
Glen Ivy (Temescal Guard Sta)	Riverside	Maps 4, 6, R-24
Glen Ivy Hot Springs	Riverside	Maps 4, 6, R-24
Glen Meadow	Fresno	Maps 2, 3, M-15
Glen Valley	Riverside	Maps 4, 6, S-24
Glenbrook	Nevada	See *Grass Valley and *Nevada City
Glenburn	Shasta	Map 1, G-4
Glencoe	Calaveras	Map 2, J-11
Glendale	Humboldt	See *Blue Lake
Glendale	Los Angeles	*MZ 206, 207, 215, 217, 218
Glendale Jct	Los Angeles	*MZ 229
Glendora	Los Angeles	*MZ 209, 210
Glenn	Glenn	Maps 1, 2, F-8
Glenn County Airport	Glenn	See *Willows
* Addition, Decision No. 83564		
EFFECTIVE NOVEMBER 9, 1974		
ISSUED BY THE PUBLIC UTILITIES COMMISSION OF THE STATE OF CALIFORNIA, SAN FRANCISCO, CALIFORNIA.		
Correction 15		

For explanation of abbreviations, references or symbols see pages 6-9

DISTANCE TABLE 7

INDEX OF POINTS - NUMBERED JUNCTIONS			
Junction	Location	County	Reference
2042	Pope Valley Rd and Aetna Springs Rd	Napa	Map 2, E-10
2043	Rd 60 and Rd Z	Glenn	Map 2, F-8
2044	Rd 69 and Rd Y	Glenn	Map 2, F-8
2045	River Rd and Gridley Rd	Colusa	Map 2, F-8
2046	Gridley Rd and Butler Rd	Colusa	Map 2, F-8
2048	Grimes-Arbuckle Rd and Hahn Rd	Colusa	Map 2, F-9
2049	Grimes-Arbuckle Rd and Tule Rd	Colusa	Map 2, F-9
2051	SLR 505 and Rd 14	Yolo	Map 2, F-10
2052	SLR 505 and Rd 89	Yolo	Map 2, F-10
2053	Russell Blvd and Rd 98	Yolo	Map 2, F-11
2054	SSR 16 and SLR 505	Yolo	Map 2, F-10
2056	Midway Rd and Buckley Rd	Solano	Map 2, F-11
2059	County Rd D and County Rd 33	Glenn	Maps 1, 2, E-8
2060	Richvale South Hwy and Butte City Hwy	Butte	Map 2, G-8
2061	Riceton Hwy and Butte City Hwy	Butte	Map 2, G-8
2063	Maxwell-Sites Rd and McDermott Rd	Colusa	Map 2, E-9
2064	Gridley-Colusa Hwy and Pennington Rd	Butte	Map 2, F-8
2065	SSR 20 and Lone Star Rd	Colusa	Map 2, F-9
2066	SLR 505 and County Rd 26	Yolo	Map 2, F-10
2067	Oroville-Quincy Hwy and Olive Hwy	Butte	Maps 1, 2, G-8
2068	Oroville-Bangor Hwy and Olive Hwy	Butte	Maps 1, 2, G-8
2069	New Lumpkin Rd and Oroville-Forbestown Rd	Butte	Maps 1, 2, G-8
2070	Oroville-Bangor Hwy and Wyandotte-Miners Ranch Rd	Butte	Map 2, G-8
2072	LaPorte Rd and Fruitland Rd	Butte	Map 2, G-8
* 2073	Main Plant Rd and Rd to Unit 12	Sonoma	Map 2, D-10
* 2074	Unit 11, Units 9 and 10 Separation	Sonoma	Map 2, D-10
2075	Chico-Butte City Hwy and Ord Ferry Rd	Butte	Maps 1, 2, F-8
2076	Carmire Rd and McClatchy Rd	Sutter	Map 2, F-9
2079	Reclamation Rd and Kirkville Rd	Sutter	Map 2, F-10
2081	Garden Hwy (SSR 99) and Tudor Rd	Sutter	Map 2, G-9
2082	Oroville-Forbestown Rd and Challenge Cutoff	Butte	Maps 1, 2, H-8
2084	LaPorte Rd and Challenge Cutoff	Yuba	Map 2, H-8
2086	LaPorte Rd and Willow Glen Rd	Yuba	Map 2, H-8
2087	Pleasant Grove Rd and Nicolaus Av (North)	Sutter	Map 2, G-10
2088	Pleasant Grove Rd and Marcum Rd	Sutter	Map 2, G-10
2090	Pacific Ave and Howsley Rd	Sutter	Map 2, G-10
2092	Pacific Ave and Bear River Rd	Sutter	Map 2, G-10
2093	Pleasant Grove Rd and Bear River Dr	Sutter	Map 2, G-9
2094	Wheatland-Rio Oso Rd and Forty Mile Rd	Yuba	Map 2, G-9
2095	Marysville Rd and Willow Glen Rd	Yuba	Map 2, G-8
2099	INT 80 and Calif-Nev Boundary	Sierra	Map 2, L-8
2100	INT 80 and Boca Rd	Nevada	Map 2, K-8
2101	INT 80 and SSR 89 (East)	Nevada	Map 2, K-8
2104	INT 80 and Rd to Kingvale	Nevada	Map 2, J-9
2106	INT 80 and Blue Canyon Rd	Placer	Map 2, J-9
2107	INT 80 and Alta Rd	Placer	Map 2, J-9
* 2144	INT 80 and Browns Corner Cut-off Pedrick Rd	Solano	Map 2, F-11
2145	INT 80 and Midway Rd	Solano	Map 2, F-11
2146	Rio Dixon Rd (SSR 113) and Binghamton Rd	Solano	Maps 2, 5, F-11
2148	INT 80 and Pleasant Valley Rd	Solano	Maps 2, 5, F-11

* Addition, Decision No.

83564

EFFECTIVE NOVEMBER 9, 1974

ISSUED BY THE PUBLIC UTILITIES COMMISSION OF THE STATE OF CALIFORNIA,
 SAN FRANCISCO, CALIFORNIA.

Correction 16

For explanation of abbreviations, references or symbols see pages 6-9

INDEX OF POINTS - NUMBERED JUNCTIONS			
Junction	Location	County	Reference
2149	Nelson West Rd and Chico-Butte City Hwy	Butte	Maps 1, 2, F-8
2150	Nelson West Rd and Goodspeed-Watt Rd	Butte	Maps 1, 2, F-8
2151	Richvale West Rd and Goodspeed-Watt Rd	Butte	Map 2, F-8
2152	Rd 60 and Goodspeed-Watt Rd	Butte	Map 2, F-8
2156	INT 80 and Donner Lake Shortcut	Nevada	Map 2, K-8
2157	SSR 70 (SSR 99) and Feather River Blvd	Yuba	Map 2, G-9
2177	SSR 113 and Co Rd 16A	Yolo	Map 2, F-10
2178	SSR 113 and Co Rd 13	Yolo	Map 2, F-10
2179	SSR 99 and Tudor Rd (SSR 113)	Sutter	Map 2, G-9
2180	SSR 99 and Oswald Rd	Sutter	Map 2, G-9
2183	SSR 70 and Woodruff Lane	Yuba	Map 2, G-9
2184	SSR 70 and Lower Honcott Rd	Butte	Map 2, G-8
2185	SSR 70 and Oroville-Gridley Hwy	Butte	Map 2, G-8
2186	SSR 70 and Palermo Rd	Butte	Map 2, G-8
2212	BUS 205 and SSR 33	San Joaquin	Map 2, G-13
2213	BUS 205 and Grant Line Rd-Kasson Rd (J-4)	San Joaquin	Map 2, G-13
2215	INT 5 and SSR 120	San Joaquin	Map 2, G-13
2216	INT 5 and Lathrop Rd	San Joaquin	Map 2, G-13
2217	INT 5 and Roth Rd	San Joaquin	Map 2, G-13
2219	SSR 99 and Grant Line Rd	Sacramento	Map 2, G-11
2220	SSR 99 and Elk Grove Blvd (E-12)	Sacramento	Map 2, G-11
2239	US 50 and Bradshaw Rd	Sacramento	Map 2, G-11
2260	Old US 50 and Pleasant Valley Rd	El Dorado	Map 2, H-10
2261	US 50 and Echo Summit Rd	El Dorado	Map 2, K-10
2270	US 395 and Calif-New Boundary	Mono	Map 2, M-11
2271	US 395 and SSR 89	Mono	Map 2, M-11
2272	INT 80 and Old US 40 (East)	Nevada	Map 2, K-8
2273	Greeley Hill Rd and Priest-Coulterville Rd	Mariposa	Map 2, K-13
2274	SSR 49 and Rd 629 (Jct to Midway)	Mariposa	Map 2, L-14
2275	Rd 221 and Rd 222	Madera	Map 2, L-15
2276	Rd 200 and Rd 221	Madera	Map 2, L-15
2277	Mammoth Lake Rd and Summit Rd	Mono	Map 2, N-14
2278	SSR 28 and Calif-New Boundary	Placer	Map 2, L-9
2279	Chiles-Pope Valley Rd and Lower Chiles Valley Rd	Napa	Map 2, E-11
2280	Tule Rd and College City Rd	Colusa	Map 2, F-9
2281	Peltier Rd (J-12) and Ray Rd	San Joaquin	Map 2, G-12
2282	SSR 99 and Hammer Lane (J-8)	San Joaquin	Map 2, G-12
2283	SSR 26 and Burson Rd	Calaveras	Map 2, H-12
2284	SSR 26 and Milton Rd (J-14)	Calaveras	Map 2, H-12
2285	SSR 120 and Cherry Lake Rd	Tuolumne	Map 2, K-13
2286	Fort Ross Rd and Seaview Rd	Sonoma	Map 2, C-11
2287	Fort Ross Rd and Meyers Grade Rd	Sonoma	Map 2, C-11
2288	Old Toll Rd and Hornitos Rd	Mariposa	Map 2, K-14
2289	Courtland Rd and South River Rd	Yolo	Map 2, G-11
2290	SSR 160 and South River Rd	Sacramento	Map 2, G-11
2291	INT 5 and Old US 99 W (South)	Glenn	Maps 1, 2, E-8
2305	US 101 and Fulton Rd	Sonoma	Map 2, D-11
2306	US 101 and Lone Redwood Rd	Sonoma	Map 2, D-11

No change on this page, Decision No.

83564

EFFECTIVE NOVEMBER 9, 1974

ISSUED BY THE PUBLIC UTILITIES COMMISSION OF THE STATE OF CALIFORNIA,
 SAN FRANCISCO, CALIFORNIA.

For explanation of abbreviations, references or symbols see pages 6-9