

Decision No. 85447

ORIGINAL

BEFORE THE PUBLIC UTILITIES COMMISSION OF THE STATE OF CALIFORNIA

In the Matter of the Application of
PUBLIC DISTRIBUTION CORPORATION, a
California corporation, for an
extension of its Certificate of
Public Convenience and Necessity
to operate as a highway common
carrier for the transportation of
property in intrastate and interstate
and foreign commerce, and for an
in lieu Certificate of Public
Convenience and Necessity therefor.

Application No. 55545

ORDER OF MODIFICATION


By Decision No. 85309 dated January 6, 1976, Public Distribution Corporation was granted an in lieu certificate which provided for an extension of service. Through inadvertence the authorized extension did not fully correspond with the amended proposal as set forth in late-filed Exhibit 17, which specifically restricted service to applicant's warehouse in the city of Vernon, on the one hand, and all points and places within the Los Angeles Basin Territory, on the other hand.

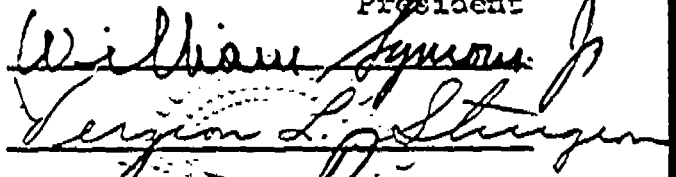
Decision No. 85309 will be amended by substituting a new Appendix A to conform with late-filed Exhibit 17.

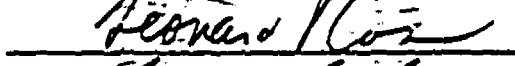
IT IS ORDERED that Decision No. 85309 is hereby amended
by replacing its Appendix A with Appendix A attached hereto .


The effective date of this order is the date hereof.

Dated at San Francisco, California, this 10th
day of FEBRUARY, 1976.



President






Commissioners

Public Distribution Corporation, a California corporation, by the certificate of public convenience and necessity granted in the decision noted in the margin, is authorized to conduct operations as a highway common carrier as defined in Section 213 of the Public Utilities Code for the transportation of commodities hereinafter listed and between points and places as hereinafter designated:

*1. General Commodities between carrier's warehouse in Vernon and all points and places in Los Angeles Basin Territory as described in Note A hereof:

Except that pursuant to the authority herein granted carrier shall not transport any shipments of:

1. Used household goods, personal effects and office, store and institution furniture, fixtures and equipment not packed in salesmen's hand sample cases, suitcases, overnight or boston bags, brief cases, hat boxes, valises, traveling bags, trunks, lift vans, barrels, boxes, cartons, crates, cases, baskets, pails, kits, tubs, drums, bags (jute, cotton, burlap or gunny) or bundles (completely wrapped in jute, cotton, burlap, gunny, fibreboard, or straw matting).
2. Automobiles, trucks and buses, viz.: new and used, finished or unfinished passenger automobiles (including jeeps), ambulances, hearses and taxis; freight automobiles, automobile chassis, trucks, truck chassis, truck trailers, trucks and trailers combined, buses and bus chassis.
3. Livestock, viz.: barrows, boars, bulls, butcher hogs, calves, cattle, cows, dairy cattle, ewes, feeder pigs, gilts, goats, heifers, hogs, kids, lambs, oxen, pigs, rams (bucks), sheep, sheep camp outfits, sows, steers, stags, swine or wethers.

Issued by California Public Utilities Commission.

*Amended by Decision 85447, Application 55545.

4. Liquids, compressed gases, commodities in semi-plastic form and commodities in suspension in liquids in bulk, in tank trucks, tank trailers, tank semitrailers or a combination of such highway vehicles.
5. Commodities when transported in bulk in dump-type trucks or trailers or in hopper-type trucks or trailers.
6. Commodities when transported in motor vehicles equipped for mechanical mixing in transit.
7. Portland or similar cements, in bulk or packages, when loaded substantially to capacity of motor vehicle.
8. Logs.
9. Articles of extraordinary value.
10. Trailer coaches and campers, including integral parts and contents when the contents are within the trailer coach or camper.
11. Commodities requiring the use of special refrigeration or temperature control in specially designed and constructed refrigerator equipment.
12. Explosives subject to U. S. Department of Transportation Regulations governing the Transportation of Hazardous Materials.

*2. Specific commodities, hereinafter set forth, between all points and places in the Los Angeles Drayage Area as described in Note B hereof and between all points and places in said Los Angeles Drayage Area, on the one hand and, on the other hand, the cities of Long Beach, Burbank, Culver City, Van Nuys, Glendale, San Pedro, San Diego, Montebello and Santa Ana, serving no intermediate points.

Issued by California Public Utilities Commission.

*Amended by Decision 85447, Application 55545.

- a. BOXES OR CRATES, INCLUDING FIBREBOARD, PAPER OR PULPBOARD BOTTLES OR CANS, as listed under that heading in Items Nos. 13845 through 14646 of Western Classification No. 76, J. P. Hackler, Alternate Agent, on the issue date thereof.
- b. CANDY OR CONFECTIONERY, as listed under that heading in Items Nos. 20050 through 20200 of Western Classification No. 76, J. P. Hackler, Alternate Agent, on the issue date thereof.
- c. CARRIERS, SHIPPING, as listed under that heading in Items Nos. 20660 through 21251 of Western Classification No. 76, J. P. Hackler, Alternate Agent, on the issue date thereof.
- d. CEREAL FOOD PREPARATIONS, as listed under that heading in Items Nos. 21765 through 21900 of Western Classification No. 76, J. P. Hackler, Alternate Agent, on the issue date thereof.
- e. CHEMICALS, as listed under that heading in Items Nos. 21980 through 26620 of Western Classification No. 76, J. P. Hackler, Alternate Agent, on the issue date thereof.
- f. CONTAINERS, SHEET IRON OR STEEL, SET UP (WITH OR WITHOUT THEIR EQUIPMENT OF BAILS, HANDLES, COVERS, BUNGS OR NOZZLES), as listed under that heading in Items Nos. 30530 through 30565 of Western Classification No. 76, J. P. Hackler, Alternate Agent, on the issue date thereof.
- g. DAIRY PRODUCTS, as listed under that heading in Items Nos. 31770 through 31930 of Western Classification No. 76, J. P. Hackler, Alternate Agent, on the issue date thereof.

Issued by California Public Utilities Commission.

*Amended by Decision 85447, Application 55545.

- h. FERTILIZERS, as listed under that heading in Items Nos. 535, 540 and 550 of Pacific Southcoast Freight Bureau Exception Sheet No. 1-S, Cal. P.U.C. No. 193, J. P. Haynes, Agent, on the issue date thereof and Supplement No. 34 thereto.
- 1. FRUITS OR VEGETABLES, DEHYDRATED, DRIED OR EVAPORATED, as listed in Items Nos. 41565 through 41790 of Western Classification No. 76, J. P. Hackler, Alternate Agent, on the issue date thereof.
- j. GRAIN PRODUCTS, as listed in Items No. 46955 through 47210 of Western Classification No. 76, J. P. Hackler, Alternate Agent, on the issue date thereof.
- k. GUMS, as listed in Items Nos. 47900 through 48140 of Western Classification No. 76, J. P. Hackler, Alternate Agent, on the issue date thereof.
- 1. INSECTICIDES OR FUNGICIDES, AGRICULTURAL, as listed in Items Nos. 52960 through 53110 of Western Classification No. 76, J. P. Hackler, Alternate Agent, on the issue date thereof.
- m. INSECTICIDES, INSECT REPELLENTS OR VERMIN EXTERMINATORS, OTHER THAN AGRICULTURAL INSECTICIDES, as listed in Items Nos. 53125 through 53142 of Western Classification No. 76, J. P. Hackler, Alternate Agent, on the issue date thereof.
- n. MEATS, COOKED, CURED, FRESH OR PRESERVED: LARD, LARD SUBSTITUTES: RENDERED PORK FATS; OR DRESSED POULTRY, as listed in Items Nos. 67780 through 68030 of Western Classification No. 76, J. P. Hackler, Alternate Agent, on the issue date thereof.

Issued by California Public Utilities Commission.

*Amended by Decision 85447, Application 55545.

- o. PAPER, as listed in Items Nos. 75260 through 75871 of Western Classification No. 76, J. P. Hackler, Alternate Agent, on the issue date thereof.
- p. PAPER ARTICLES, as listed in Items Nos. 75890 through 76980 of Western Classification No. 76, J. P. Hackler, Alternate Agent, on the issue date thereof.
- q. PASTE, as listed in Items Nos. 77050 through 77110 of Western Classification No. 76, J. P. Hackler, Alternate Agent, on the issue date thereof.
- r. ROOTS OR SPICES, as listed in Items Nos. 83785 through 84010 of Western Classification No. 76, J. P. Hackler, Alternate Agent, on the issue date thereof.
- s. SEEDS, as listed in Items Nos. 84760 through 85380 of Western Classification No. 76, J. P. Hackler, Alternate Agent, on the issue date thereof.
- t. MISCELLANEOUS COMMODITIES, VIZ.:
 - Bottles, glass
 - Casein
 - Cellulose
 - Cellulose film
 - Cellulose film products
 - Compounds, cleaning, scouring or washing
 - Dextrine
 - Lecithin, oil concentrate
 - Resins
 - Soap
 - Starch

*3. Specified Commodities hereinabove described in Paragraph 2, Sub-paragraphs a through t, between Los Angeles and Long Beach Harbors and points and places in the Los Angeles Metropolitan Zones Area as described in Note C hereof.

Issued by California Public Utilities Commission.

*Amended by Decision 85447, Application 55545.

*4. RESTRICTION: Carrier shall not tack or join any of the authorities granted in Paragraphs 1, 2 or 3 above.

NOTE A

LOS ANGELES BASIN TERRITORY

Los Angeles Basin Territory includes that area embraced by the following boundary: Beginning at the point the Ventura County-Los Angeles County Boundary Line intersects the Pacific Ocean; thence northeasterly along said county line to the point it intersects State Highway 118, approximately two miles west of Chatsworth; easterly along State Highway 118 to Sepulveda Boulevard; northerly along Sepulveda Boulevard to Chatsworth Drive; northeasterly along Chatsworth Drive to the corporate boundary of the City of San Fernando; westerly and northerly along said corporate boundary of the City of San Fernando to Maclay Avenue; northeasterly along Maclay Avenue and its prolongation to the Angeles National Forest Boundary; southeasterly and easterly along the Angeles National Forest and San Bernardino National Forest Boundary to Mill Creek Road (State Highway 38); westerly along Mill Creek Road to Bryant Street; southerly along Bryant Street to and including the unincorporated community of Yucaipa; westerly along Yucaipa Boulevard to Interstate Highway 10; northwesterly along Interstate Highway 10 to Redlands Boulevard; northwesterly along Redlands Boulevard to Barton Road; westerly along Barton Road to La Cadena Drive; southerly along La Cadena Drive to Iowa Avenue; southerly along Iowa Avenue to State Highway 60; southeasterly along State Highway 60 and U.S. Highway 395 to Nuevo Road; easterly along Nuevo Road via Nuevo and Lakeview to State Highway 79; southerly along State Highway 79 to State Highway 74; thence westerly to the corporate boundary of the City of Hemet; southerly, westerly and northerly along said corporate boundary to The Atchison, Topeka & Santa Fe right-of-way; southerly along said right-of-way to Washington Road; southerly along Washington Road through and including the unincorporated community of Winchester to Benton Road; westerly along Benton Road to Winchester Road (State Highway 79) to Jefferson Avenue; southerly along Jefferson Avenue to U.S. Highway 395; southerly along U.S. Highway 395 to the Riverside County-San Diego County Boundary Line; westerly along said boundary line to the Orange County-San Diego County Boundary Line; southerly along said boundary line to the Pacific Ocean; northwesterly along the shoreline of the Pacific Ocean to point of beginning, including the point of March Air Force Base.

Issued by California Public Utilities Commission.

*Amended by Decision 85447, Application 55545.

NOTE B

LOS ANGELES DRAYAGE AREA

Los Angeles Drayage Area includes the area embraced by the following boundary: Beginning at the intersection of 88th Street and Vermont Avenue; southerly along Vermont Avenue to 120th Street; easterly along 120th Street and each prolongation to Alameda Street; northerly along Alameda Street to Century Boulevard; easterly along Century Boulevard to Santa Fe Avenue; northerly along Santa Fe Avenue to Tweedy Boulevard; easterly along Tweedy Boulevard to Stanford Avenue; northerly along Stanford Avenue to Southern Avenue; easterly along Southern Avenue to Atlantic Avenue; southerly along Atlantic Avenue to Southern Avenue; easterly along Southern Avenue to the west bank of the Los Angeles River; northerly along the west bank of the Los Angeles River to Gage Avenue; easterly along Gage Avenue to Garfield Avenue; north-easterly along Garfield Avenue to Anaheim Telegraph Road; south-easterly along Church Street; northeasterly along Church Street and its prolongation across the Atchison, Topeka and Santa Fe right of way to Vail Avenue; northeasterly along Vail Avenue to Ferguson Drive; westerly along Ferguson Drive to Gerhart Street; northerly along Gerhart Street to Hubbard Avenue; westerly along Hubbard Avenue and its prolongation to Eastern Avenue; southerly along Eastern Avenue to Whittier Boulevard; westerly along Whittier Boulevard to Downey Road; northerly along Downey Road to Hubbard Avenue; westerly along Hubbard Avenue to Indiana Street; northerly along Indiana Street and its prolongation to City Terrace Drive; northerly along City Terrace Drive to Ramona Boulevard; north-easterly along Ramona Boulevard to Eastern Avenue; northerly along Eastern Avenue and Marianna Avenue to the boundary line of the City of Los Angeles; easterly, northerly and westerly along the boundary of the City of Los Angeles, to the boundary of Forest Lawn Memorial Park; southwesterly and northwesterly along the boundary of Forest Lawn Memorial Park to Rosslyn Street; south-westerly along Rosslyn Street to San Fernando Road; southeasterly along San Fernando Road to Tyburn Street; southwesterly along Tyburn Street to its intersection with the boundary of the City of Los Angeles; northwesterly and westerly along the boundary of the City of Los Angeles to Barham Boulevard; southerly along Barham Boulevard to Cahuenga Boulevard; southeasterly along Cahuenga Boulevard to Mulholland Highway; westerly along Mulholland Highway to Coldwater Canyon Road; southerly along Coldwater Canyon

Issued by California Public Utilities Commission.

*Amended by Decision 85447, Application 55545.

Road to the boundary of the City of Beverly Hills, southeasterly along the boundary of the City of Beverly Hills to the intersection of La Cienega Boulevard and Olympic Boulevard; easterly along Olympic Boulevard to Victoria Avenue; southerly along Victoria Avenue to Exposition Boulevard; easterly along Exposition Boulevard to Crenshaw Boulevard; southerly along Crenshaw Boulevard to Stocker Street; westerly along Stocker Street to Victoria Avenue; southerly along Victoria Avenue to Slauson Avenue; westerly along Slauson Avenue to Brynhurst Avenue; southerly along Brynhurst Avenue to 59th Street; easterly along 59th Street to Van Ness Avenue; southerly along Van Ness Avenue to 74th Street; easterly along 74th Street to Normandie Avenue; southerly along Normandie Avenue to 88th Street; easterly along 88th Street to the point of beginning.

NOTE C

LOS ANGELES METROPOLITAN ZONES AREA

Los Angeles Metropolitan Zones Area includes the area embraced by the following boundary: Beginning at the intersection of State Highway 1 and State Highway 27; thence northwesterly along State Highway 27 to Mulholland Drive in Woodland Hills; northwesterly and along the city limits of Los Angeles to a westerly prolongation of Van Owen Street near Canoga Park; northerly along the city limits of Los Angeles to the prolongation of an imaginary line due west of the intersection of Rinaldi Street and Zelzah Avenue; easterly Boulevard; northerly along Balboa Boulevard to San Fernando Road; northwesterly along San Fernando Road to the intersection of San Fernando Road and the city limits of Los Angeles near Sylmar; northeasterly and along the city limits of Los Angeles to the boundary of the Angeles National Forest; easterly and southerly along the boundary of the Angeles National Forest to the San Bernardino County Line; southwesterly and southerly along the San Bernardino County Line to Carbon Canyon Road; southwesterly along Carbon Canyon Road to Olinda Drive; southerly along an imaginary line to the intersection of Ohio Street and Oriente Drive; southerly along Ohio Street to Mountain View Avenue; south-easterly along Mountain View Avenue to Orchard Drive southerly along Orchard Drive and Kellogg Drive to Orangethorpe Avenue; easterly along Orangethorpe Avenue to State Highway 90; southerly along State Highway 90 to State Highway 91; easterly along State Highway 91 to Mohler Drive; southerly along an imaginary line to the intersection of Santiago Canyon Road and Chapman Avenue;

Issued by California Public Utilities Commission.

*Amended by Decision 85447, Application 55545.

Appendix A PUBLIC DISTRIBUTION CORPORATION
(D. 85309) (a California corporation)

First Revised Page 9
Cancels
Original Page 9

southeasterly along Santiago Canyon Road to Peters Canyon Road; southerly along Peters Canyon Road to Irvine Boulevard; southeasterly along Irvine Boulevard to Sand Canyon Avenue; southwesterly along Sand Canyon Avenue to Interstate Highway 5; southeasterly along Interstate Highway 5 to State Highway 133; southerly along State Highway 133 to Laguna Canyon Road; southwesterly along an imaginary line to the intersection of Muddy Canyon and the shoreline of the Pacific Ocean between the cities of Newport Beach and Laguna Beach; northwesterly, westerly and northerly along the shoreline of the Pacific Ocean to a point directly south of the intersection of State Highway 1 and State Highway 27; northerly along an imaginary line to point of beginning.

(END OF APPENDIX A)

Issued by California Public Utilities Commission.

*Amended by Decision 85447, Application 55545.