








PG&E Gas Transmission Pipeline

-  Natural Gas Transmission Pipelines (Pipelines)
-  Pipelines in HCAs with Pressure Test Records and or Section 619(c) Documentation
-  Pipeline Segments in High Consequence Areas Under Review
-  Reduced Pressure Zones
-  2011 Testing and Replacement Plan
-  Hydrotest Segment

Disclaimer: The PG&E GIS Group makes no representation as to the accuracy, timeliness or completeness of any PG&E proprietary GIS data. The PG&E GIS Group shall have no liability for the data or lack thereof, or any decision or action taken or not taken in relying upon the data. Data are provided in good faith; however, some facility data are schematic in nature. The responsibility for determining the quality and appropriateness of the GIS data received for the intended use lies entirely with the requestor.



Page of

