








**Major Gas Pipelines (60psi and above)**

-  Backbone Transmission
-  Local Transmission
-  Distribution Feeder Main

**Transportation Layers**

**PGE Admin Areas**

**Admin Boundaries**

- Water Features**
-  ARTIFICIAL PATH
  -  STREAM/RIVER
  -  CANAL/DITCH
  -  PIPELINE

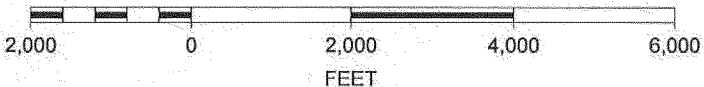
**Water Features**

 City Polygons

  CMN-Basemap


Confidential Provided  
Pursuant to CPUC 583

SCALE 1 : 28,465






<http://gisweb/gis/maps/mwf/pge.mwf>

Monday, August 15, 2011 7:52 AM

 **InfoPoint**

**Major Gas Pipelines (60psi and above)**





-  Backbone Transmission
-  Local Transmission
-  Distribution Feeder Main

**Transportation Layers**


**PGE Admin Areas**

**Admin Boundaries**



**Water Features**


-  ARTIFICIAL PATH
-  STREAM/RIVER
-  CANAL/DITCH
-  PIPELINE

**Water Features**

-  City Polygons

**CMN-BaseMap**

- 
- 



Confidential Provided  
Pursuant to CPUC 583

