

Redacted

Redacted

Redacted

Redacted

INVESTIGATED
SPLIT LOCATION

INVESTIGATED
SPLIT LOCATION

INVESTIGATED
SPLIT LOCATION

T-118 PLAN VIEW
(SCALE: 1" = 1000')

LOCATION C
LOCATION DESCRIPTION
(SCALE: 1" = 200')
WALL MAP - 5234; PLAT - **Redacted**


ESTIMATED GALLONS OF WATER
REQUIRED LOCATION B TO C TEST:
509,248 GALLONS.

LOCATION B
LOCATION DESCRIPTION
(SCALE: 1" = 200')
WALL MAP - N/A; PLAT - N/A **Redacted**

ESTIMATED GALLONS OF WATER
REQUIRED LOCATION A TO B TEST:
483,600 GALLONS.

LOCATION A
LOCATION DESCRIPTION
(SCALE: 1" = 200')
WALL MAP - N/A; PLAT - N/A **Redacted**

SAFETY
SAFETY PLEDGE
I ALWAYS PUT SAFETY FIRST.
I LOOK FOR AND ACT TO
RESOLVE UNSAFE SITUATIONS.
I HELP AND ENCOURAGE
OTHERS TO ACT SAFELY.



NO.	DATE	ISSUED FOR CONSTRUCTION	DESCRIPTION	CM/SPEC	DWN	CHKD	SUPV	APVD BY
1	11/20/11	ISSUED FOR CONSTRUCTION						

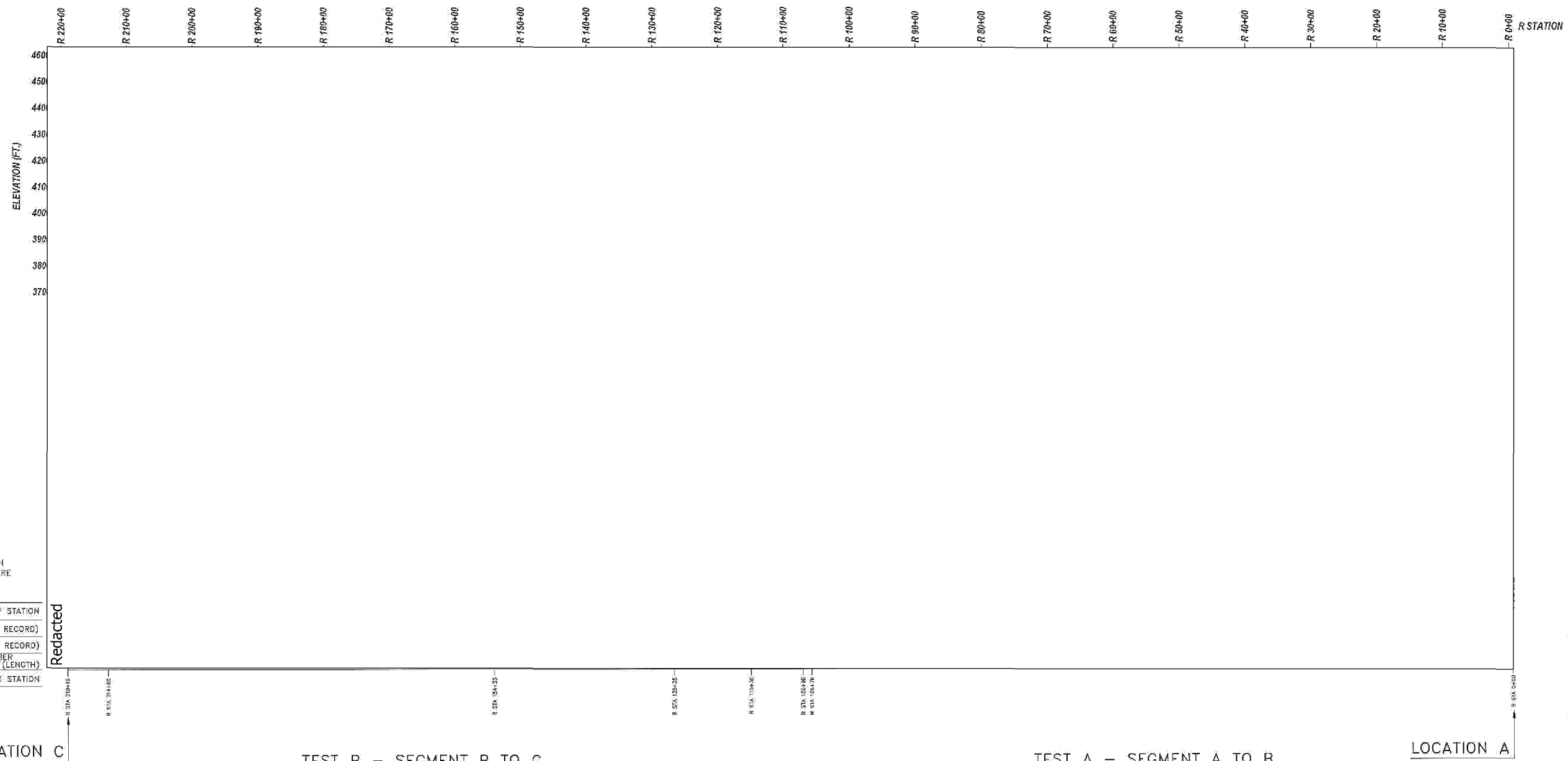
APPROVED BY	CM 41587446
SUPV	
DSCR	
DWN DCB	
CHKD GEG	
OK PAA	
DATE 11/01/11	
SCALES	

HYDROTEST 118
L-300A
MP 239.57 - 241.6 (TEST A)
MP 241.6 - 243.74 (TEST B)
BEAR VALLEY SPRINGS, CALIFORNIA
PACIFIC GAS AND ELECTRIC COMPANY
WALNUT CREEK, CALIFORNIA

MICROFILM	
BLL. OF MAT'L SHEET 08	
DWG LIST	
SUPSDS	
SUPSD BY	
SHEET NO. 02 OF 08	SHEETS
41587446	0

10 0 1/4"

T-118 PROFILE VIEW
(NOT TO SCALE)



NOTE:
FIELD TO VERIFY WITH
GPS LAT./LONG. WHERE
SPECIFIED.

P STATION
FITTING (MATERIAL OF RECORD)
PIPE (MATERIAL OF RECORD)
GW NUMBER
YEAR INSTALLED (LENGTH)
R STATION

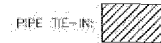
LOCATION C

TEST B - SEGMENT B TO C

PIPELINE FEATURES
SEE MATERIAL OF RECORD ON
SHEET 6 OF 6
(NOT TO SCALE)

TEST A - SEGMENT A TO B

LOCATION A




LOCATION	R STA.	ELEV.	MIN. PRESS	MAX. PRESS
MIN. PRESSURE CONTROL POINT	219+16	4245'	1004 psig	
MAX. PRESSURE CONTROL POINT	119+25	3956'		1140 psig
LOCATION B (TEST LOCATION)	165+58	4053'	1089 psig	1099 psig
LOCATION C	219+16	4245'	1004 psig	1014 psig

LOCATION	R STA.	ELEV.	MIN. PRESS	MAX. PRESS
MIN. PRESSURE CONTROL POINT	0+00	4319'	1004 psig	
MAX. PRESSURE CONTROL POINT	106+78	4050'		1140 psig
LOCATION A	0+00	4319'	1004 psig	1024 psig
LOCATION B (TEST LOCATION)	105+76	4050'	1128 psig	1140 psig

SAFETY

SAFETY PLEDGE

I ALWAYS PUT SAFETY FIRST.
I LOOK FOR AND ACT TO
RESOLVE UNSAFE SITUATIONS.
I HELP AND ENCOURAGE
OTHERS TO ACT SAFELY.



NO.	DATE	ISSUED FOR CONSTRUCTION	DESCRIPTION	GM/SPEC	DWN	CHKD	SUPV	APVD BY
0	11/01/11	ISSUED FOR CONSTRUCTION						

APPROVED BY	GM 41587446
SUPV	
DIGN	
DWN DCB	
CHKD CEG	
OK RAA	
DATE	11/01/11
SCALES	

HYDROTEST 118
L-300A
MP 239.57 - 241.6 (TEST A)
MP 241.6 - 243.74 (TEST B)
BEAR VALLEY SPRINGS, CALIFORNIA
PACIFIC GAS AND ELECTRIC COMPANY
WALNUT CREEK, CALIFORNIA

MICROFILM	
BILL OF MATL SHEET 06	
DWG LIST	
SUPSDS	
SUPSDS BY	
SHEET NO. 04 OF 06	SHEETS
41587446	0

