

**PACIFIC GAS AND ELECTRIC COMPANY**  
**Case Name**  
**Case No.**  
**Data Response**

PG&E Data Request No.:	DRA_01		
PG&E File Name:	AL4058-E		
Request Date:	June 21, 2012	Requester DR No.:	
Date Sent:	June 27, 2012	Requesting Party:	DRA
PG&E Witness:		Requester:	Hank Pielage

**SUBJECT: CONTRA COSTA-MORAGA #1 AND #2 230KV NERC PROJECT**





**QUESTION 1**

Please provide a suitable geographical representation of the transmission line route.

**ANSWER 1**


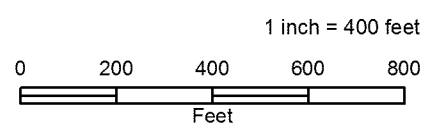
The following eleven maps are provided in response to the above request.

### Towers Identified Prior to NOC

-  NERC Line of Interest
-  Towers Identified Prior to NOC
-  Parcels
-  Other NERC 2011 Line





6/26/2012


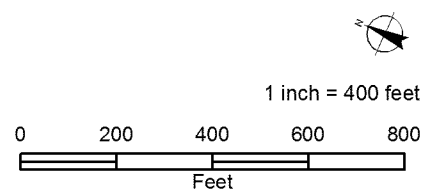
Page 1







C:\FF\GIS\Project\NERC\_2011\ArcMap\doc\_moraga.mxd

### Towers Identified Prior to NOC

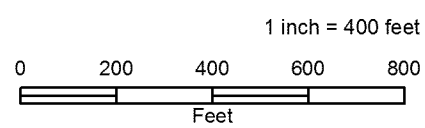

-  NERC Line of Interest
-  Towers Identified Prior to NOC
-  Parcels
-  Other NERC 2011 Line







### Towers Identified Prior to NOC

-  NERC Line of Interest
-  Other NERC 2011 Line
-  Towers Identified Prior to NOC
-  Parcels

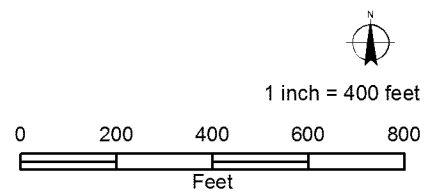
6/26/2012



### Towers Identified Prior to NOC

-  NERC Line of Interest
-  Other NERC 2011 Line
-  Towers Identified Prior to NOC
-  Parcels




6/26/2012



Redacted

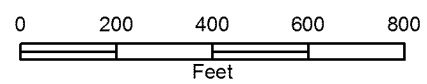
### Towers Identified Prior to NOC

Page 5





-  NERC Line of Interest
- Towers Identified Prior to NOC
-  Parcels
-  Other NERC 2011 Line



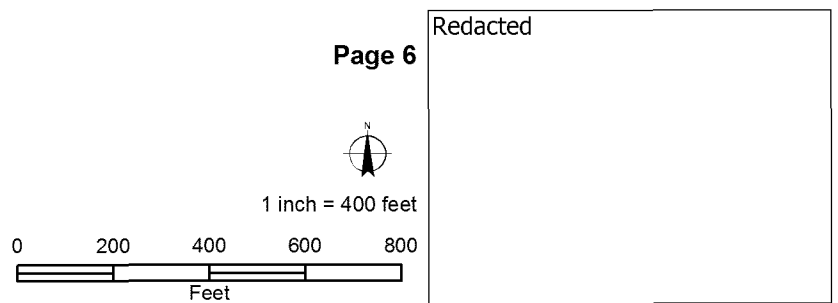
1 inch = 400 feet







### Towers Identified Prior to NOC

-  NERC Line of Interest
-  Towers Identified Prior to NOC
-  Parcels
-  Other NERC 2011 Line


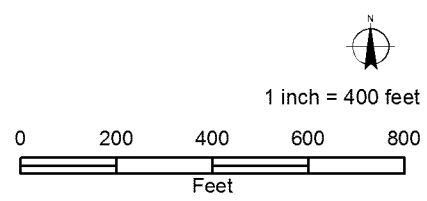
6/26/2012



### Towers Identified Prior to NOC

-  NERC Line of Interest
-  Towers Identified Prior to NOC
-  Parcels
-  Other NERC 2011 Line

6/26/2012







\\s01-11-11\pub\GIS\Map\_Series\Map\_Series\_0666891.mxd

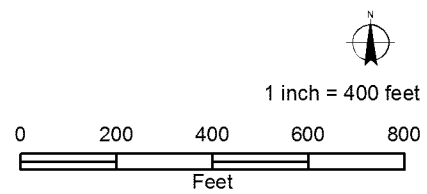


Redacted

### Towers Identified Prior to NOC

-  NERC Line of Interest
-  Other NERC 2011 Line
-  Towers Identified Prior to NOC
-  Parcels

Page 8






Redacted


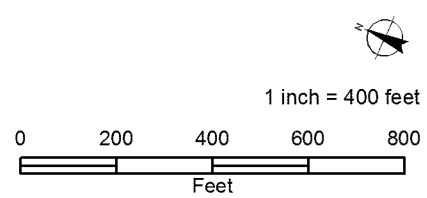
6/26/2012

D:\FF\GIS\Projects\NERC\_2011\ArcMap\doc\_moraga.mxd




SB\_GT&S\_0666892

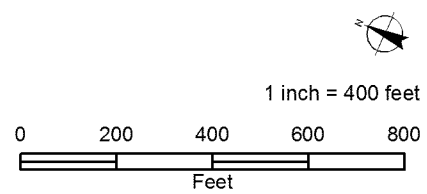

### Towers Identified Prior to NOC

-  NERC Line of Interest
- Towers Identified Prior to NOC
-  Parcels
-  Other NERC 2011 Line







### Towers Identified Prior to NOC

-  NERC Line of Interest
- Towers Identified Prior to NOC
-  Parcels
-  Other NERC 2011 Line



### Towers Identified Prior to NOC

-  NERC Line of Interest
-  Towers Identified Prior to NOC
-  Parcels
-  Other NERC 2011 Line

6/26/2012

