


BTU AREA • J25, J29
 CP AREA • L-114
 WALL MAP 58E12, 58F12,
 59A12, 59B12, 59C12,
 59D12, 59D13, 59E13
 CONTRA COSTA COUNTY

L-114 REPLACEMENT MP 12.70 – MP 16.57 CONTRA COSTA COUNTY BRENTWOOD



SCHEDULE OF SHEETS

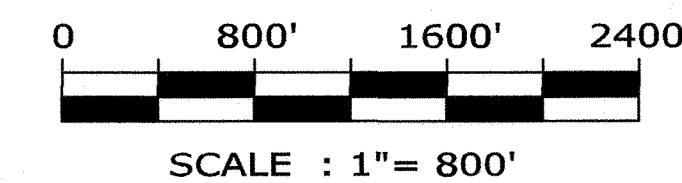
- SHEET 1 -- COVER SHEET
- SHEET 2-3 -- GENERAL / CONSTRUCTION NOTES
- SHEET 4-25 -- PIPELINE CONSTRUCTION DRAWINGS (PLAN AND PROFILE)
- SHEET 26 -- BILL OF MATERIALS
- SHEET 27-31 -- CONSTRUCTION DETAILS
- SHEET 32-34 -- VALVE SET
- SHEET 35 -- CIVIL / GENERAL NOTES
- SHEET 36-37 -- CIVIL / FOUNDATION, PLAN AND SECTIONS
- SHEET 38 -- DEACTIVATION SHEET

REFERENCE DRAWINGS:

- 384576 - - - - OPERATING MAP
- 384748, 484757 - - - - OPERATING DIAGRAM
- 487905, REV 10 - - - - BRENTWOOD TERMINAL
- 7038393, REV 1 - - - - SAND CREEK
- A-3146, REV 4 - - - - DEER CREEK TIE-IN
- 487931, REV 2 - - - - L-316 TIE-IN


DEMOLITION PLAN

487819, REV 2R - MLV-13.07 X-TIE TO 16" L-316



SAFETY PLEDGE

I ALWAYS PUT SAFETY FIRST.
 I LOOK FOR AND ACT TO
 RESOLVE UNSAFE SITUATIONS.
 I HELP AND ENCOURAGE
 OTHERS TO ACT SAFELY.



1581-114_2A-DG-7000-00 PSRS* 27979

REVISIONS		APPROVED BY		DATE	
2	11-30-12	ISSUE FOR CONSTRUCTION	30943472	RP	12-21-11
1	11-08-12	ISSUE FOR CONSTRUCTION	30943472	RP	11-08-12
NO.	DATE	DESCRIPTION	GM/SPEC	DWN	CHKD
				SUPV	APVD BY

COVER SHEET
 INSTALL 20,020' OF 24" PIPE
 L-114 REPLACEMENT
 MP 12.70 - MP 16.57
 CONTRA COSTA COUNTY
 PACIFIC GAS AND ELECTRIC COMPANY
 WALNUT CREEK, CALIFORNIA

MICROFILM	
BILL OF MATL SHEET 26 OF 38	
DWG LIST	
SUPSDS	
SUPSD BY	
SHEET NO. 1 OF 38 SHEETS	
30943472	2