









Directions to Wilbur Ave  
 36.3 mi - about 36 mins  
 Once you arrive at private road, you will turn right off of Wilbur Ave. Progress about 3/4 of a mile and job will be on Left hand side. Contract Brian Daubin at 925-783-3622 if there are any issues.

**A** San Ramon, CA

1. Head south on San Ramon Valley Blvd toward Deerwood Rd  
 About 48 secs  
 go 0.3 mi  
 total 0.3 mi
-  2. Turn left on Crow Canyon Rd  
 go 194 ft  
 total 0.4 mi
3. Continue straight to stay on Crow Canyon Rd  
 go 0.2 mi  
 total 0.5 mi
-  4. Merge onto I-680 N via the ramp to Sacramento  
 About 14 mins  
 go 14.7 mi  
 total 15.2 mi
-  5. Keep right to continue on CA-242 N, follow signs for Concord/ Pittsburg/ State Route 242  
 About 3 mins  
 go 3.2 mi  
 total 18.4 mi
-  6. Keep left at the fork, follow signs for CA-4 E/ Stockton/ Pittsburg and merge onto CA-4 E  
 About 15 mins  
 go 15.7 mi  
 total 34.0 mi
-  7. Take the exit on CA-160 toward Stockton/ Rio Vista  
 About 2 mins  
 go 1.8 mi  
 total 35.8 mi
-  8. Take the Wilbur Avenue exit  
 go 0.2 mi  
 total 36.0 mi
-  9. Turn left on Wilbur Ave  
 go 0.3 mi  
 total 36.3 mi

**B** Wilbur Ave

These directions are for planning purposes only. You may find that construction projects, traffic, weather, or other events may cause conditions to differ from the map results, and you should plan your route accordingly. You must obey all signs and traffic regulations regarding route.

Map data ©2014 Google

Directions weren't right? Please find your route on [maps.google.com](http://maps.google.com) and click "Report a problem" at the bottom left.