










Directions to Wilbur Ave
36.3 mi - about 36 mins

Once you arrive at private road, you will turn right off of Wilbur Ave. Progress about 3/4 of a mile and job will be on Left hand side. Contract Brian Daubin at 925-783-3622 if there are any issues.

A San Ramon, CA

1. Head south on San Ramon Valley Blvd toward Deerwood Rd
About 48 secs
go 0.3 mi
total 0.3 mi
-  2. Turn left on Crow Canyon Rd
go 194 ft
total 0.4 mi
3. Continue straight to stay on Crow Canyon Rd
go 0.2 mi
total 0.5 mi
-  4. Merge onto I-680 N via the ramp to Sacramento
About 14 mins
go 14.7 mi
total 15.2 mi
-  5. Keep right to continue on CA-242 N, follow signs for Concord/ Pittsburg/ State Route 242
About 3 mins
go 3.2 mi
total 18.4 mi
-  6. Keep left at the fork, follow signs for CA-4 E/ Stockton/ Pittsburg and merge onto CA-4 E
About 15 mins
go 15.7 mi
total 34.0 mi
-  7. Take the exit on CA-160 toward Stockton/ Rio Vista
About 2 mins
go 1.8 mi
total 35.8 mi
-  8. Take the Wilbur Avenue exit
go 0.2 mi
total 36.0 mi
-  9. Turn left on Wilbur Ave
go 0.3 mi
total 36.3 mi

B Wilbur Ave

These directions are for planning purposes only. You may find that construction projects, traffic, weather, or other events may cause conditions to differ from the map results, and you should plan your route accordingly. You must obey all signs and traffic regulations regarding route.

Map data ©2014 Google

Directions weren't right? Please find your route on maps.google.com and click "Report a problem" at the bottom left.