







High Fire-Threat District Map Adopted by the California Public Utilities Commission (Revised in March 2021)

The data portrayed in the High Fire-Threat District (HFTD) Map were developed under Rulemaking 15-05-006, following procedures and requirements in Decision (D.) 17-01-009, revised by D.17-06-024. The referenced decisions adopted, and later revised, a work plan for the development of a utility HFTD for the application of enhanced fire safety regulations. In accordance with the above-decisions, the HFTD Map is a composite of two maps: (1) Tier 1 High Hazard Zones (HHZs) on the U.S. Forest Service-CAL FIRE Joint Tree Mortality Task Force map of HHZs (i.e. HHZ Map) and (2) Tier 2 and Tier 3 fire-threat areas on the CPUC Fire-Threat Map. The final CPUC Fire-Threat Map was submitted to the Commission via a Tier 1 Advice Letter that was adopted by the Commission's Safety and Enforcement Division (SED) with a disposition letter on January 19, 2018. Subsequently, the final CPUC Fire Threat Map has been modified by Commission authorities. All data and information portrayed on the HFTD Map are for the expressed use called out in D.17-12-024, and any other use of this map is not the responsibility or endorsed by the Commission or its supporting Independent Review Team.

Fire-Threat Areas

-  Tier 1 - High Hazard Zone
-  Tier 2 - Elevated
-  Tier 3 - Extreme
-  Counties

