










1 inch = 3000 feet



TRTP Proposed Route

-  220 kV
-  500 kV
-  Existing transmission lines
-  Areas requiring new/expanded ROW (highlighted in yellow)



-  New substation (part of Project)
-  Existing substation - expansion/upgrade (part of Project)
-  Permitted substation/expansion (not part of Project)
-  Existing substation

Public Lands











-  USFS
-  State
-  DOD
-  BLM
-  CDPR
-  Local Regional Parks
-  City Boundary (Individually Color Coded)
-  Pacific Crest Trail
-  Wilderness Boundary
-  County Boundary

Figure 2.2-1f

Detailed Proposed Project Location Strip Map