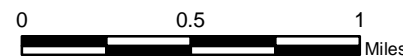






Aspen
Environmental Group







1 inch = 3000 feet



TRTP Proposed Route

-  220 kV
-  500 kV
-  Existing transmission lines
-  Areas requiring new/expanded ROW (highlighted in yellow)



-  New substation (part of Project)
-  Existing substation - expansion/upgrade (part of Project)
-  Permitted substation/expansion (not part of Project)
-  Existing substation

Public Lands











- | | | |
|---|--|---|
|  USFS |  CDRP |  Wilderness Boundary |
|  State |  Local Regional Parks |  County Boundary |
|  DOD |  City Boundary (Individually Color Coded) | |
|  BLM |  Pacific Crest Trail | |

Figure 2.2-1m

Detailed Proposed Project Location Strip Map