Appendix C.

CNDDB Figures

Legend of AMEC Survey Data 2007-2009

Amphibians/Reptiles

- Arroyo Toad
- Coastal California Newt
- San Diego Horned Lizard
- Southwestern Pond Turtle

Plants

- Beavertail Cactus
- California Walnut
- Davidson's Bushmallow
- Fragrant Pitcher Plant
- Mojave Indian Paintbrush
- Indian Paintbrush
- Mariposa Lily
- Ocellated Humbolt lily
- Peirson's Morning-glory
- Plummer's Mariposa Lily
- San Gabriel Manzanita
- San Gabriel River Dudleya
- Short-joint Beavertail Cactus
- Weed's Mariposa Lily

Mammals

- Coyote Den
- Kit Fox Den
- Woodrat Nest

Avian

- Bird Nest
- Burrowing Owl
- Cactus Wren Nest
- California Spotted Owl
- Coastal California Gnatcatcher
- Cooper's Hawk
- Ferruginous Hawk
- Least Bell's Vireo
- Loggerhead Shrike
- Loggerhead Shrike Nest
- Owl Burrow
- Potential Owl Burrow
- Raptor Nest
- Red-shouldered Hawk
- Sharp-shinned Hawk
- Southern California Rufous-crowned Sparrow
- Swainson's Hawk
- Willow Flycatcher
- Yellow Warbler

Overview Map - State

Overview Map - County

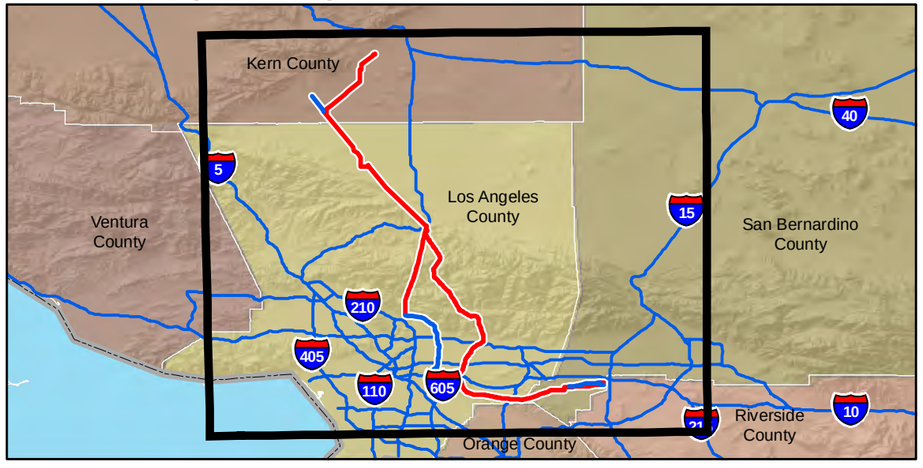

Aspen Environmental Group

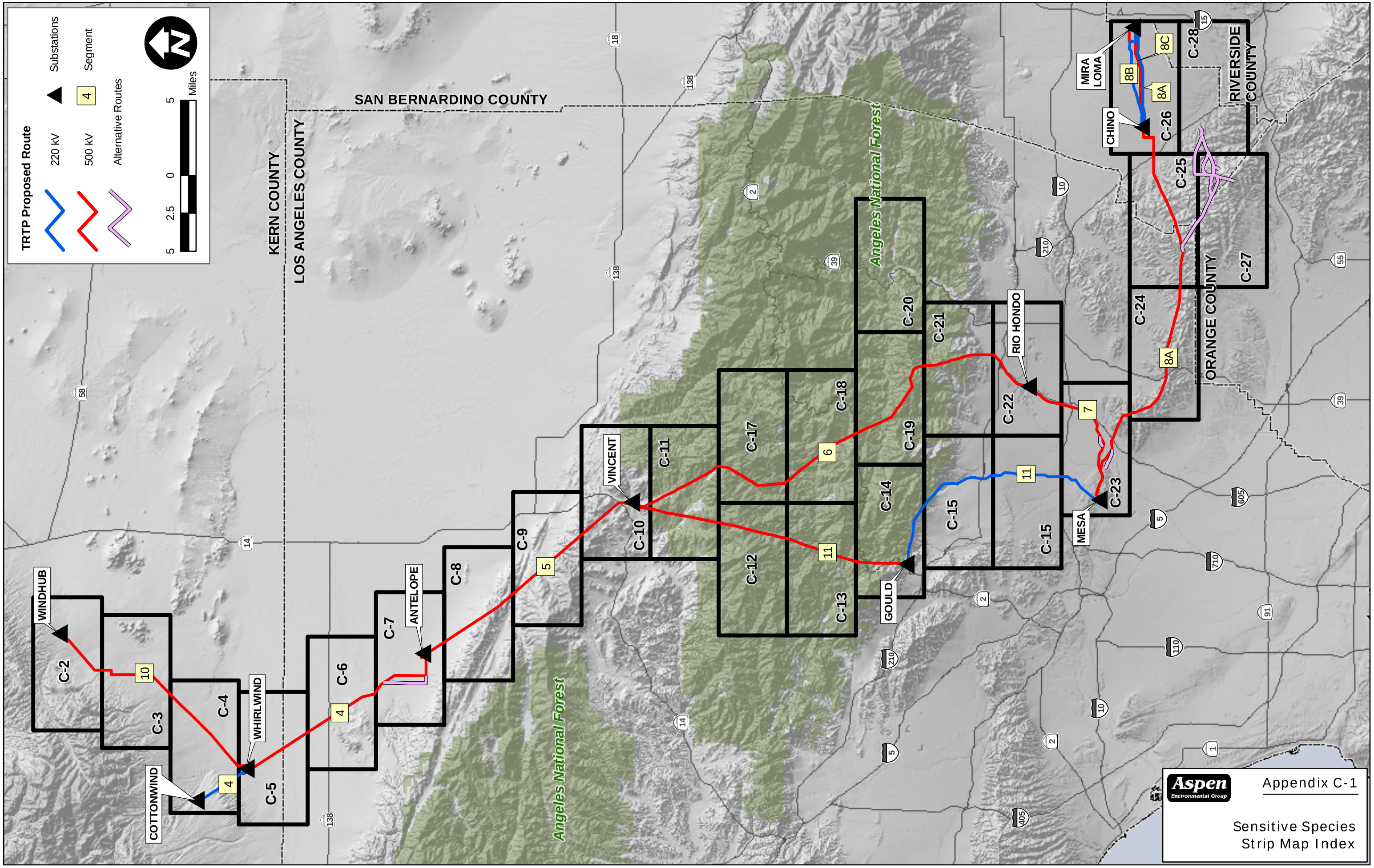

Aspen Environmental Group

Appendix C-1

Sensitive Species
Strip Map Index

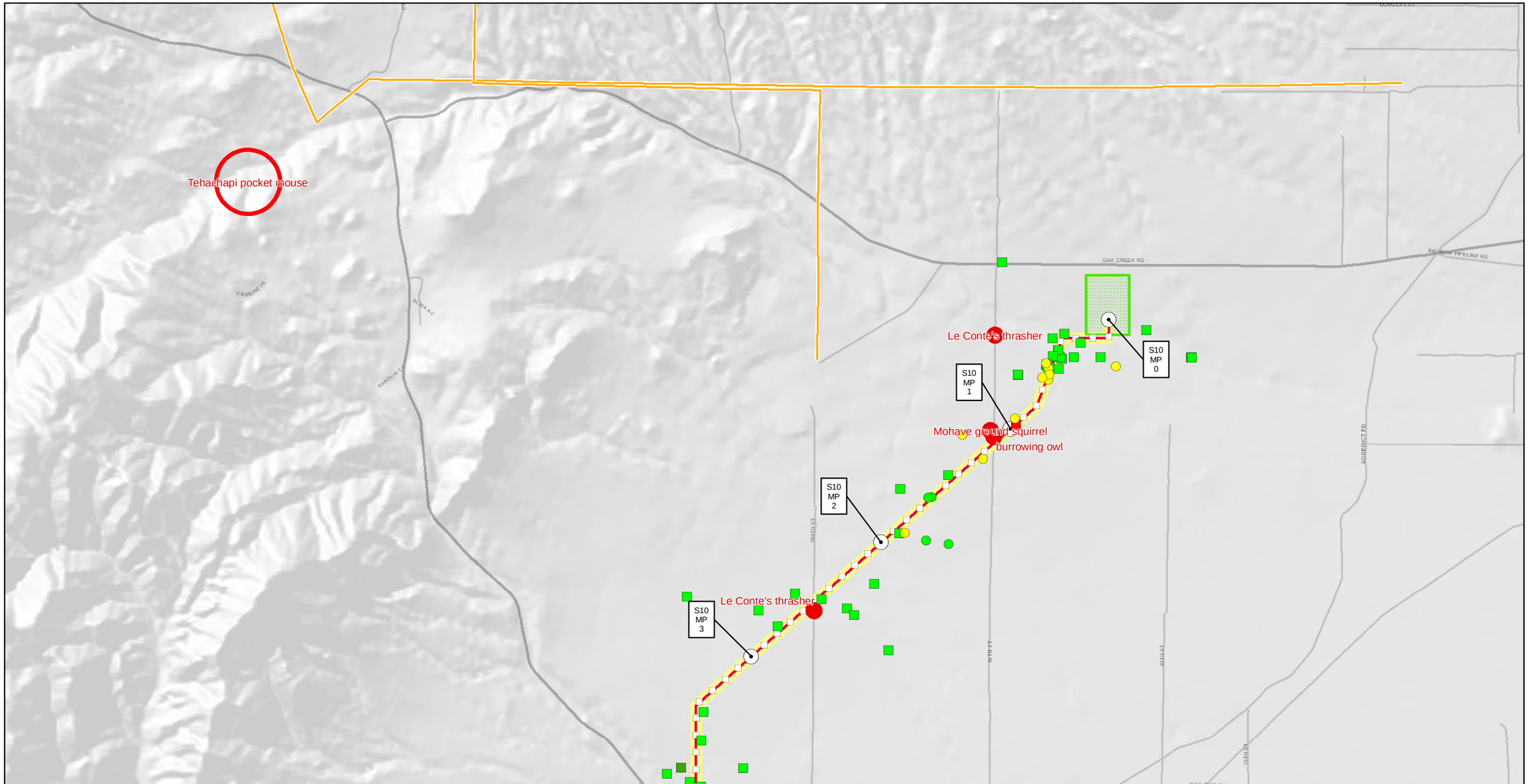

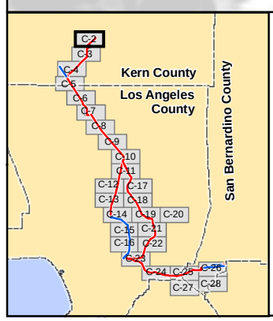

Aspen Environmental Group

1 inch = 3000 feet

0 0.5 1 Miles

TRTP Proposed Route

- 220 kV
- 500 kV
- Alternative routes
- Existing transmission lines
- Areas requiring new/expanded ROW (highlighted in yellow)
- Mileposts / 0.1 Mileposts
- New substation (part of Project)
- Existing substation - expansion/ upgrade (part of Project)
- Permitted substation/expansion (not part of Project)
- Existing substation

Existing CNDDB Records:

Animals
- Specific Location
- Approximate Location
- General Area

Plants
- Approximate Location
- General Area

Terrestrial Communities
- General Area

Aquatic Communities
- General Area

Harvey Survey Data (2007-2008):
- Specific Location

Existing Data:
- Existing Forest Service Data
- Sensitive Species Historical Occurrence

Appendix C-2

(Revised)

Sensitive Species Locations Northern Region

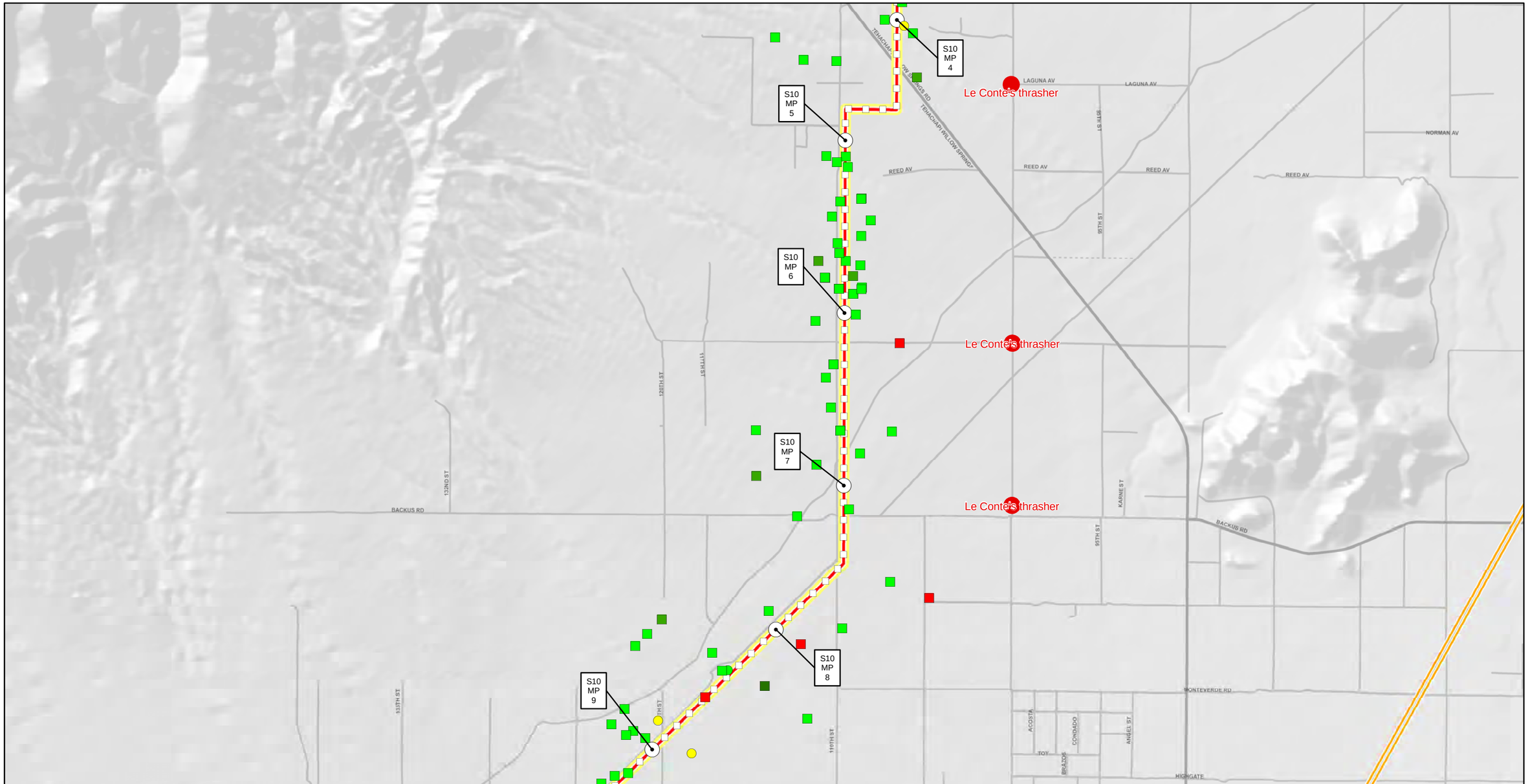

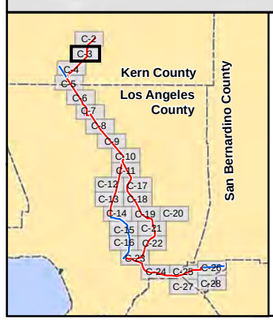

Aspen Environmental Group

1 inch = 3000 feet

0 0.5 1 Miles

TRTP Proposed Route

- 220 kV
- 500 kV
- Alternative routes
- Existing transmission lines
- Areas requiring new/expanded ROW (highlighted in yellow)
- Mileposts / 0.1 Mileposts
- New substation (part of Project)
- Existing substation - expansion/ upgrade (part of Project)
- Permitted substation/expansion (not part of Project)
- Existing substation

Existing CNDDB Records:

Animals
- Specific Location
- Approximate Location
- General Area

Plants
- Approximate Location
- General Area

Terrestrial Communities
- General Area

Aquatic Communities
- General Area

Harvey Survey Data (2007-2008):
- Specific Location

Existing Data:
- Existing Forest Service Data
- Sensitive Species Historical Occurrence

Appendix C-3

(Revised)

Sensitive Species Locations Northern Region

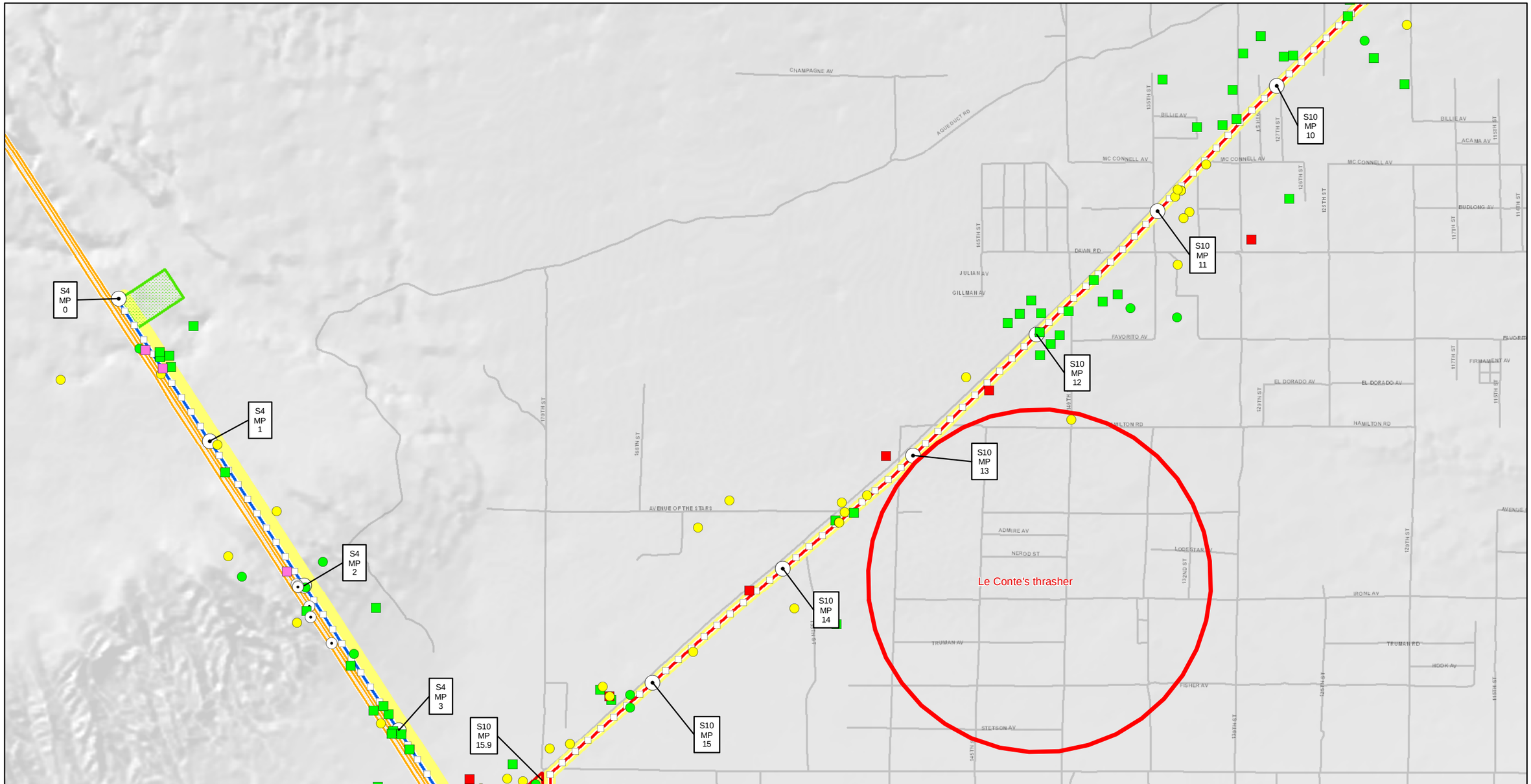

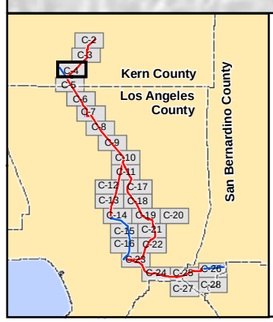

Aspen Environmental Group

1 inch = 3000 feet

0 0.5 1 Miles

TRTP Proposed Route

- 220 kV
- 500 kV
- Alternative routes
- Existing transmission lines
- Areas requiring new/expanded ROW (highlighted in yellow)
- Mileposts / 0.1 Mileposts
- New substation (part of Project)
- Existing substation - expansion/ upgrade (part of Project)
- Permitted substation/expansion (not part of Project)
- Existing substation

Existing CNDDB Records:

Animals
- Specific Location
- Approximate Location
- General Area

Plants
- Approximate Location
- General Area

Terrestrial Communities
- General Area

Aquatic Communities
- General Area

Harvey Survey Data (2007-2008):
- Specific Location

Existing Data:
- Existing Forest Service Data
- Sensitive Species Historical Occurrence

Appendix C-4

(Revised)

Sensitive Species Locations Northern Region

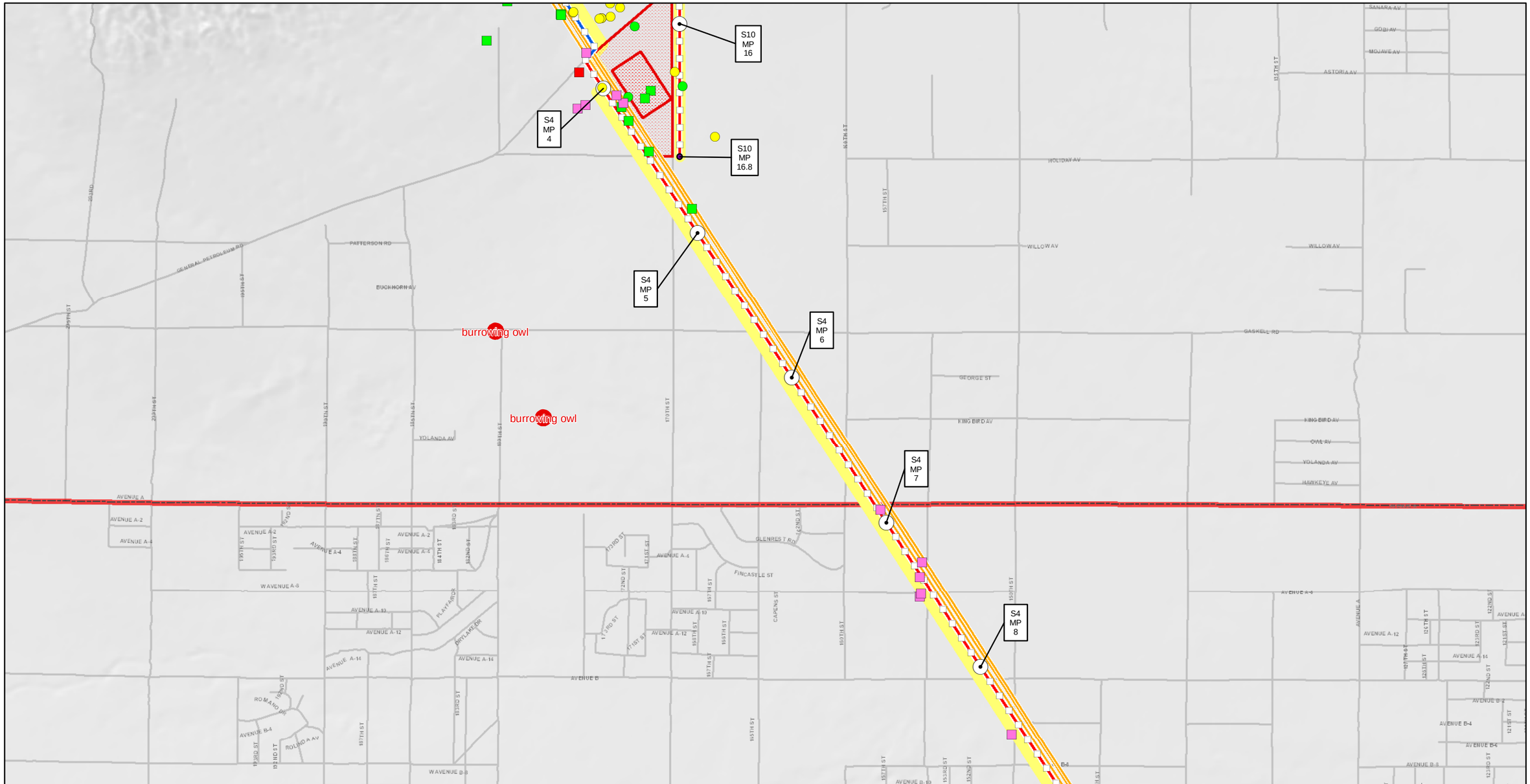

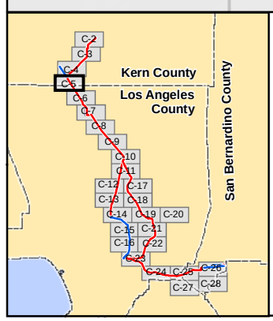

Aspen Environmental Group

1 inch = 3000 feet

0 0.5 1 Miles

TRTP Proposed Route

- 220 kV
- 500 kV
- Alternative routes
- Existing transmission lines
- Areas requiring new/expanded ROW (highlighted in yellow)
- Mileposts / 0.1 Mileposts
- New substation (part of Project)
- Existing substation - expansion/ upgrade (part of Project)
- Permitted substation/expansion (not part of Project)
- Existing substation

Existing CNDDB Records:

Animals
- Specific Location
- Approximate Location
- General Area

Plants
- Approximate Location
- General Area

Terrestrial Communities
- General Area

Aquatic Communities
- General Area

Harvey Survey Data (2007-2008):
- Specific Location

Existing Data:
- Existing Forest Service Data
- Sensitive Species Historical Occurrence

Appendix C-5

(Revised)

Sensitive Species Locations

Northern Region

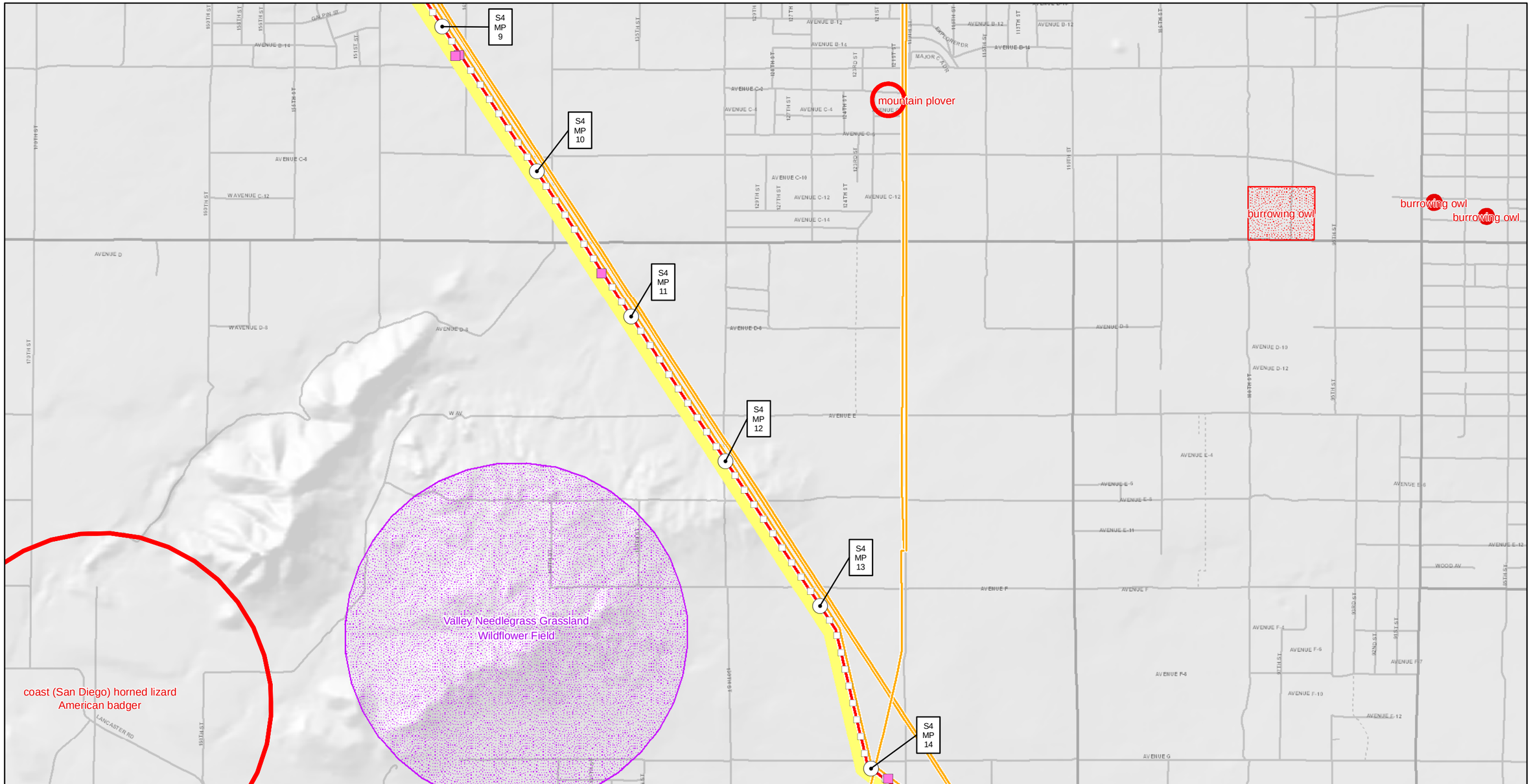

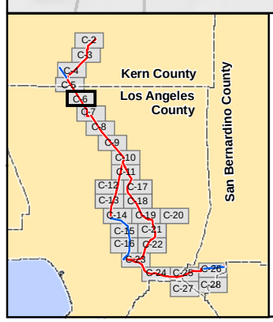

Aspen Environmental Group

1 inch = 3000 feet

0 0.5 1 Miles

TRTP Proposed Route

- 220 kV
- 500 kV
- Alternative routes
- Existing transmission lines
- Areas requiring new/expanded ROW (highlighted in yellow)
- Mileposts / 0.1 Mileposts
- New substation (part of Project)
- Existing substation - expansion/ upgrade (part of Project)
- Permitted substation/expansion (not part of Project)
- Existing substation

Existing CNDDB Records:

Animals
- Specific Location
- Approximate Location
- General Area

Plants
- Approximate Location
- General Area

Terrestrial Communities
- General Area

Aquatic Communities
- General Area

Harvey Survey Data (2007-2008):
- Specific Location

Existing Data:
- Existing Forest Service Data
- Sensitive Species Historical Occurrence

Appendix C-6

(Revised)

Sensitive Species Locations Northern Region

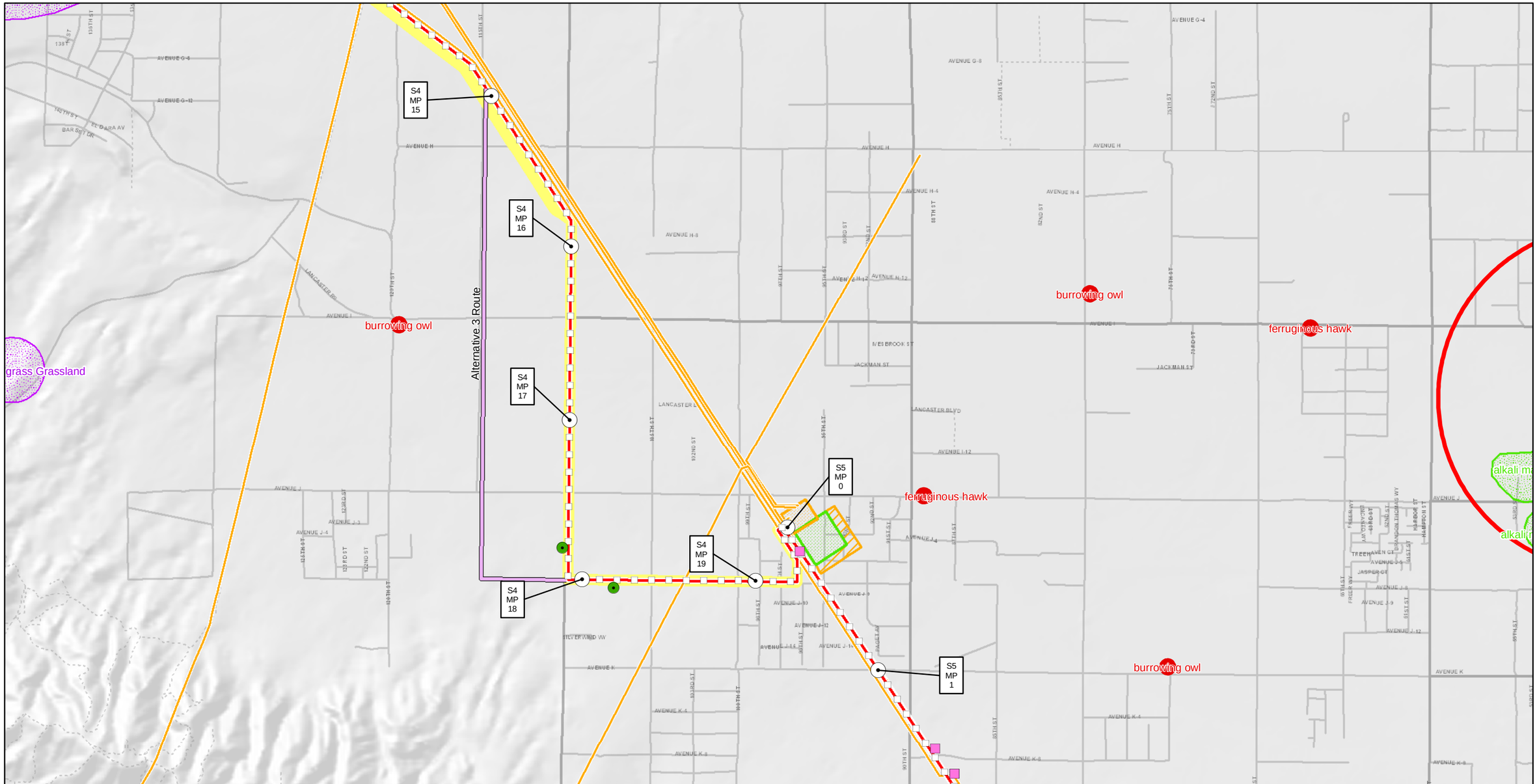

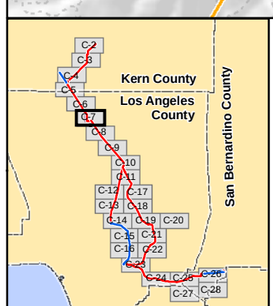

Aspen Environmental Group

1 inch = 3000 feet

0 0.5 1 Miles

TRTP Proposed Route

- 220 kV
- 500 kV
- Alternative routes
- Existing transmission lines
- Areas requiring new/expanded ROW (highlighted in yellow)

Mileposts — 0.1 Mileposts

- New substation (part of Project)
- Existing substation - expansion/ upgrade (part of Project)
- Permitted substation/expansion (not part of Project)
- Existing substation

Existing CNDDB Records:

Animals
- Specific Location
- Approximate Location
- General Area

Plants
- Approximate Location
- General Area

Terrestrial Communities
- General Area

Aquatic Communities
- General Area

Harvey Survey Data (2007-2008):
- Specific Location

Existing Data:
- Existing Forest Service Data
- Sensitive Species Historical Occurrence

Appendix C-7

(Revised)

Sensitive Species Locations Northern Region

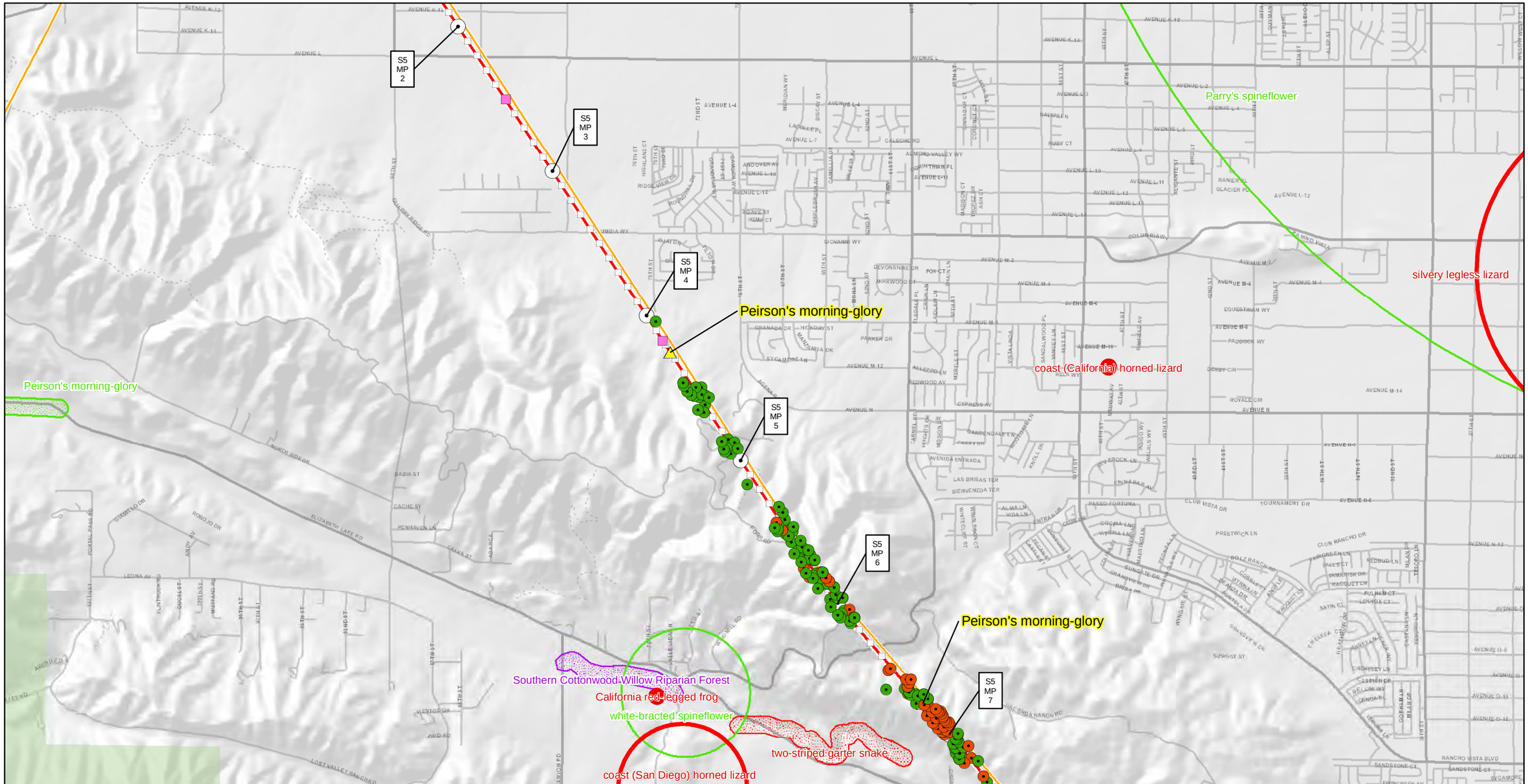

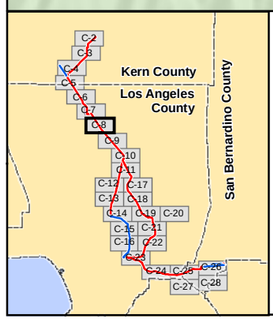

Aspen Environmental Group

1 inch = 3000 feet

0 0.5 1 Miles

TRTP Proposed Route

- 220 kV
- 500 kV
- Alternative routes
- Existing transmission lines
- Areas requiring new/expanded ROW (highlighted in yellow)
- Mileposts / 0.1 Mileposts
- New substation (part of Project)
- Existing substation - expansion/ upgrade (part of Project)
- Permitted substation/expansion (not part of Project)
- Existing substation

Existing CNDDB Records:

Animals
- Specific Location
- Approximate Location
- General Area

Plants
- Approximate Location
- General Area

Terrestrial Communities
- General Area

Aquatic Communities
- General Area

Harvey Survey Data (2007-2008):
- Specific Location

Existing Data:
- Existing Forest Service Data
- Sensitive Species Historical Occurrence

Appendix C-8

(Revised)

Sensitive Species Locations Northern Region

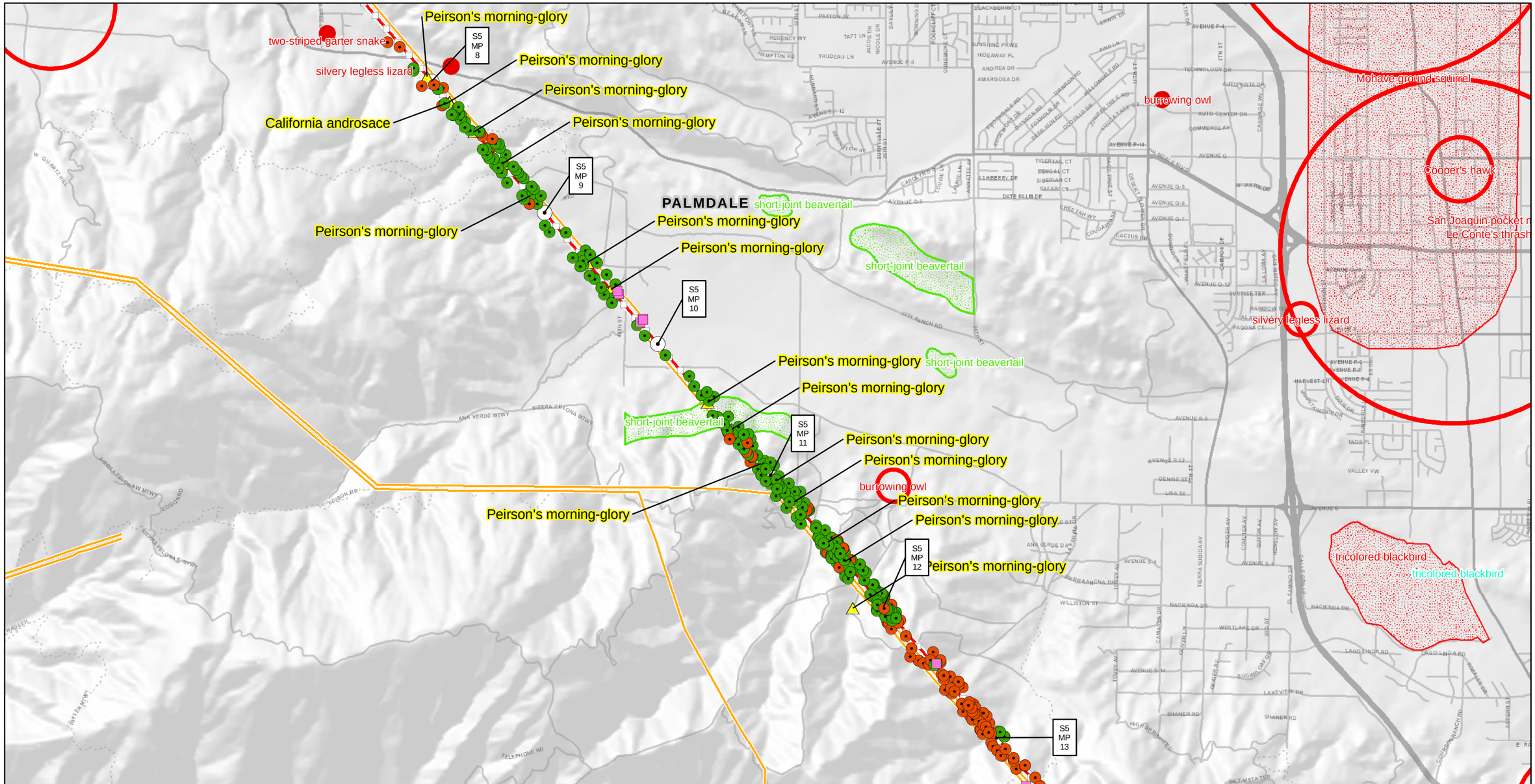

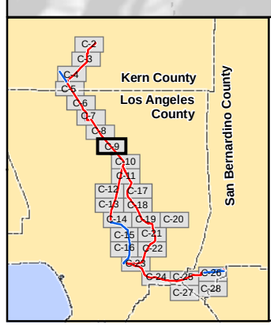

Aspen Environmental Group

1 inch = 3000 feet

0 0.5 1 Miles

TRTP Proposed Route

- 220 kV
- 500 kV
- Alternative routes
- Existing transmission lines
- Areas requiring new/expanded ROW (highlighted in yellow)
- Mileposts / 0.1 Mileposts
- New substation (part of Project)
- Existing substation - expansion/ upgrade (part of Project)
- Permitted substation/expansion (not part of Project)
- Existing substation

Existing CNDDB Records:

Animals
- Specific Location
- Approximate Location
- General Area

Plants
- Approximate Location
- General Area

Terrestrial Communities
- General Area

Aquatic Communities
- General Area

Harvey Survey Data (2007-2008):
- Specific Location

Existing Data:
- Existing Forest Service Data
- Sensitive Species Historical Occurrence

Appendix C-9

(Revised)

Sensitive Species Locations Northern Region

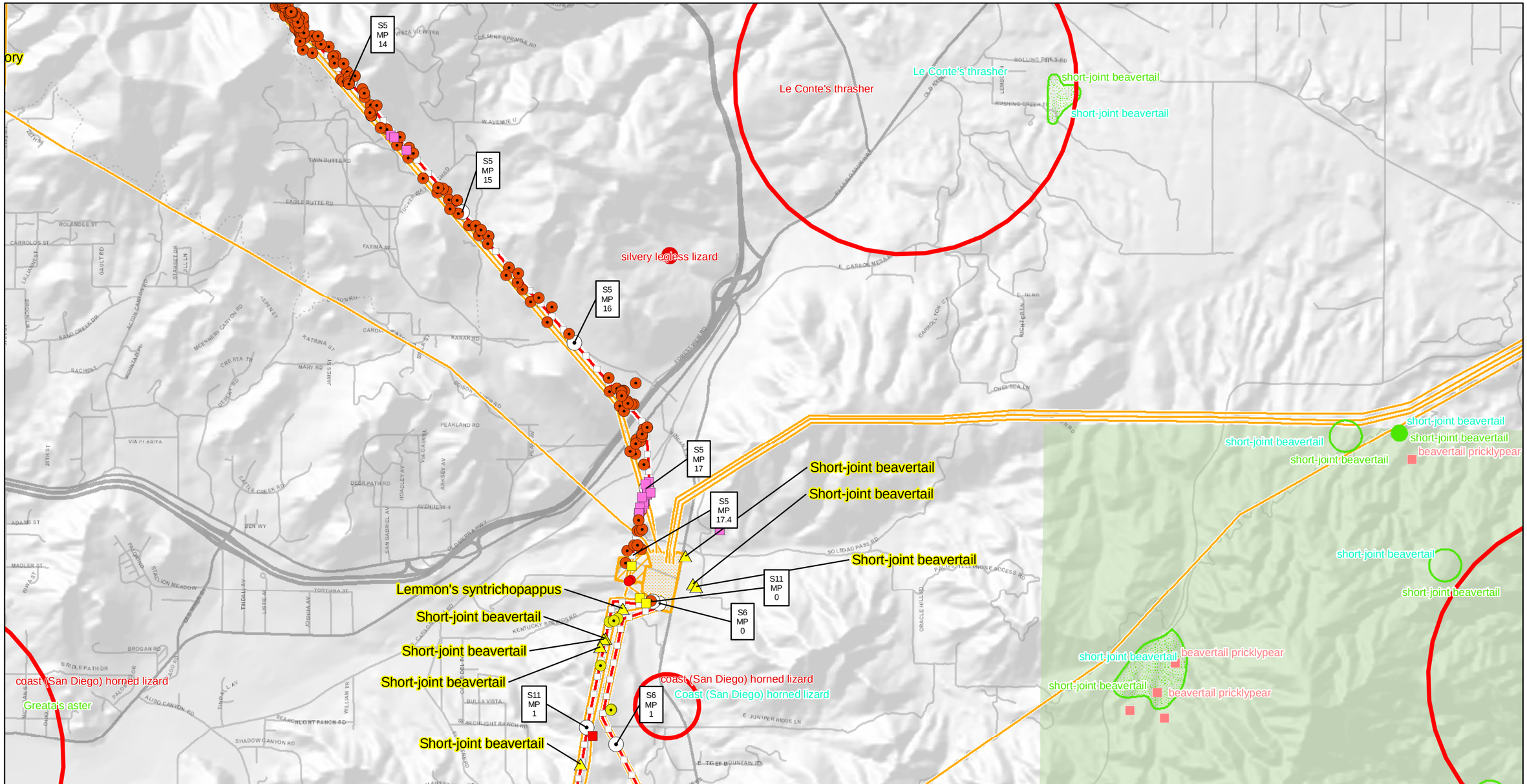

Kern County
Los Angeles County
San Bernardino County

Aspen Environmental Group

1 inch = 3000 feet

0 0.5 1 Miles

TRTP Proposed Route

- 220 kV
- 500 kV
- Alternative routes
- Existing transmission lines
- Areas requiring new/expanded ROW (highlighted in yellow)
- Mileposts
- 0.1 Mileposts
- New substation (part of Project)
- Existing substation - expansion/ upgrade (part of Project)
- Permitted substation/expansion (not part of Project)
- Existing substation

Existing CNDDB Records:

Animals
- Specific Location
- Approximate Location
- General Area

Plants
- Approximate Location
- General Area

Terrestrial Communities
- General Area

Aquatic Communities
- General Area

Harvey Survey Data (2007-2008):
- Specific Location

Existing Data:
- Existing Forest Service Data
- Sensitive Species Historical Occurrence

Appendix C-10

(Revised)

Sensitive Species Locations Northern Region

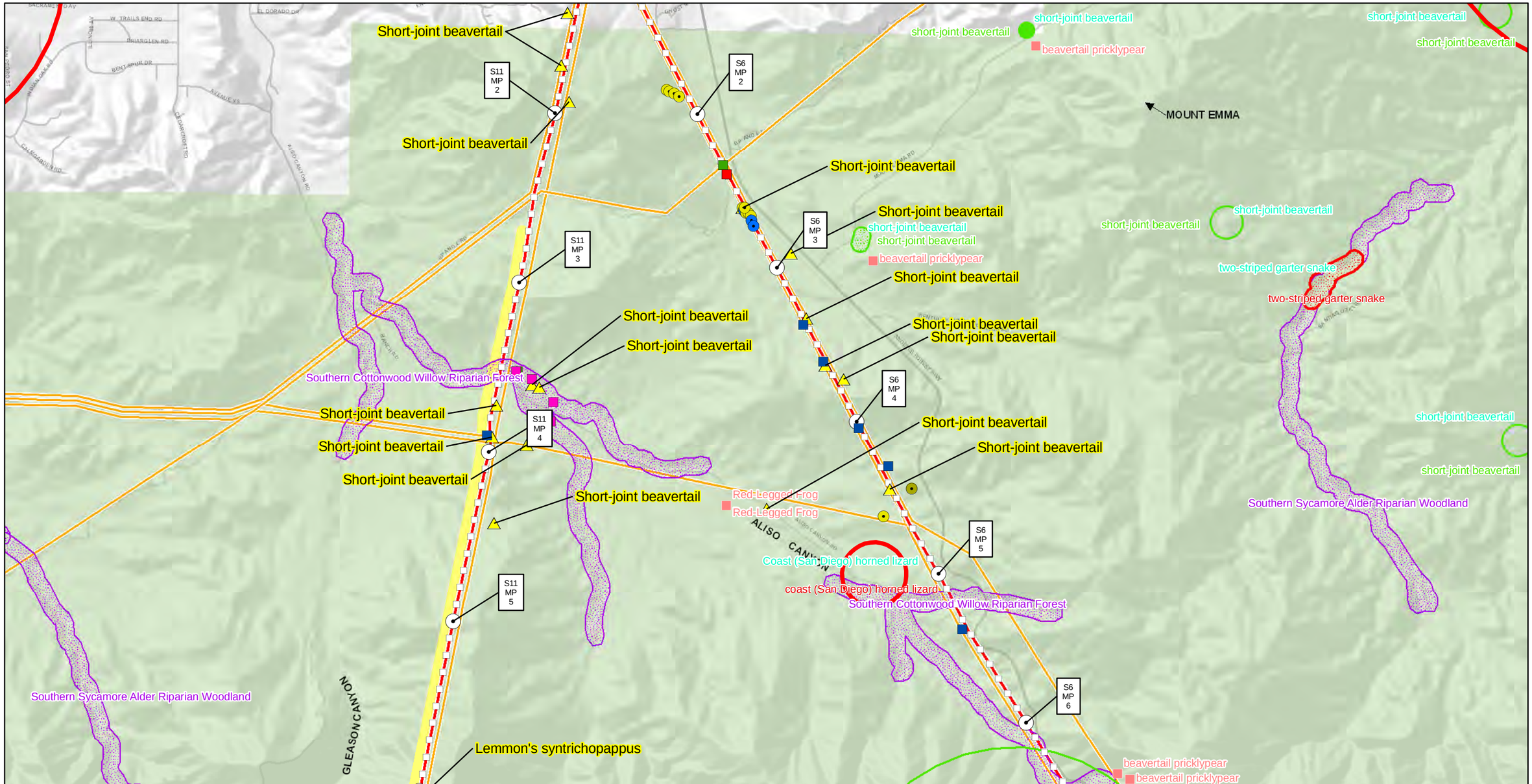

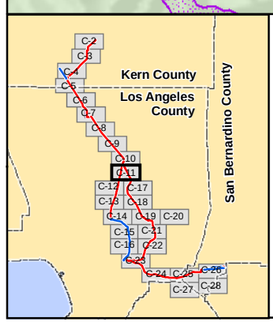

Aspen Environmental Group

1 inch = 3000 feet

0 0.5 1 Miles

TRTP Proposed Route

- 220 kV
- 500 kV
- Alternative routes
- Existing transmission lines
- Areas requiring new/expanded ROW (highlighted in yellow)
- Mileposts / 0.1 Mileposts
- New substation (part of Project)
- Existing substation - expansion/ upgrade (part of Project)
- Permitted substation/expansion (not part of Project)
- Existing substation

Existing CNDDB Records:

Animals
- Specific Location
- Approximate Location
- General Area

Plants
- Approximate Location
- General Area

Terrestrial Communities
- General Area

Aquatic Communities
- General Area

Harvey Survey Data (2007-2008):
- Specific Location

Existing Data:
- Existing Forest Service Data
- Sensitive Species Historical Occurrence

Appendix C-11

(Revised)

Sensitive Species Locations

Northern/Central Regions

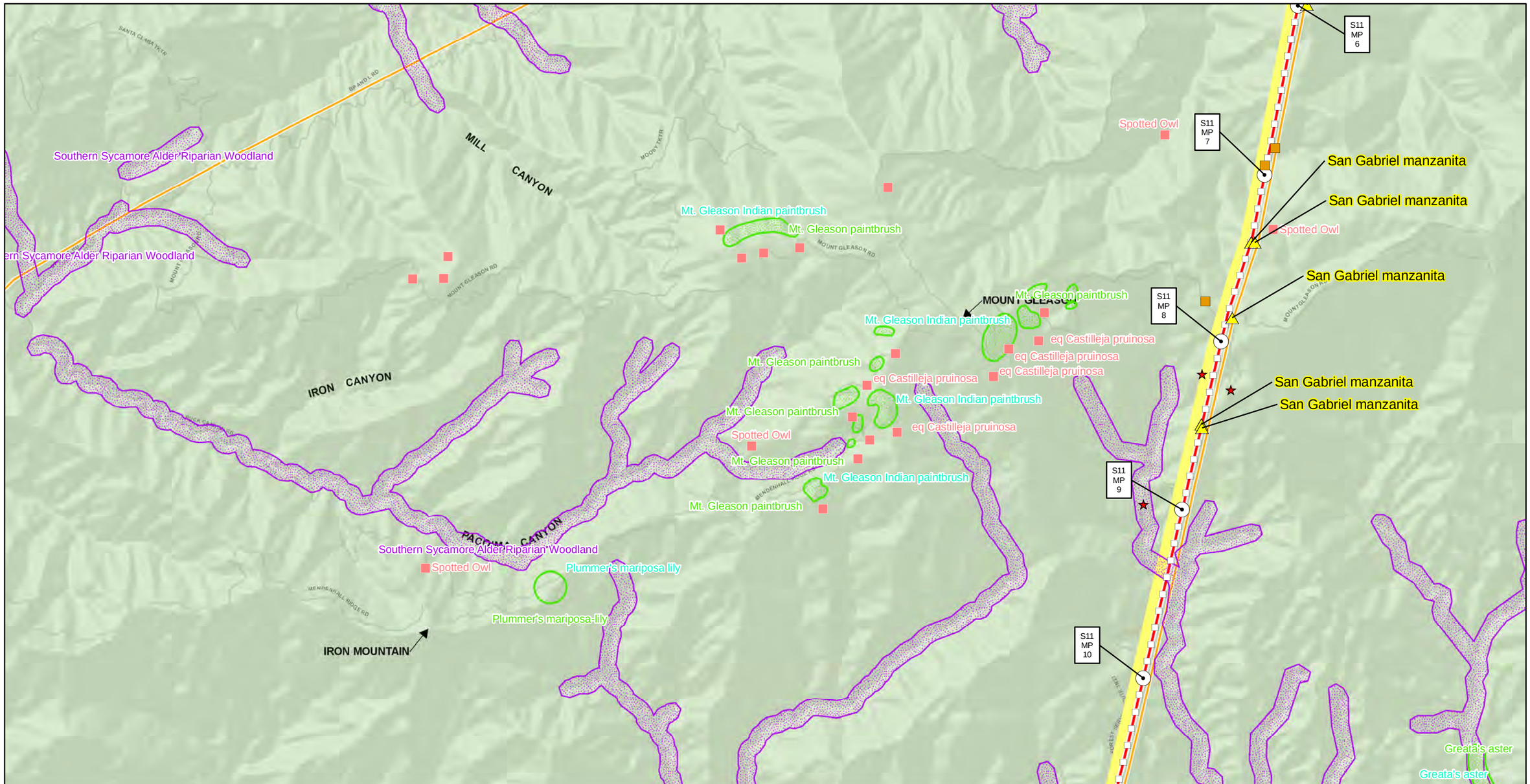

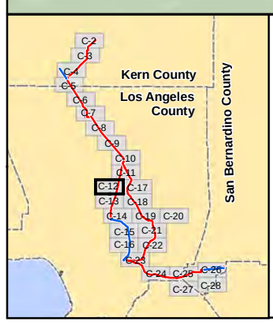

Aspen Environmental Group

1 inch = 3000 feet

0 0.5 1 Miles

TRTP Proposed Route

- 220 kV
- 500 kV
- Alternative routes
- Existing transmission lines
- Areas requiring new/expanded ROW (highlighted in yellow)
- Mileposts / 0.1 Mileposts
- New substation (part of Project)
- Existing substation - expansion/ upgrade (part of Project)
- Permitted substation/expansion (not part of Project)
- Existing substation

Existing CNDDB Records:

Animals
- Specific Location
- Approximate Location
- General Area

Plants
- Approximate Location
- General Area

Terrestrial Communities
- General Area

Aquatic Communities
- General Area

Harvey Survey Data (2007-2008):
- Specific Location

Existing Data:
- Existing Forest Service Data
- Sensitive Species Historical Occurrence

Appendix C-12

(Revised)

Sensitive Species Locations Central Region

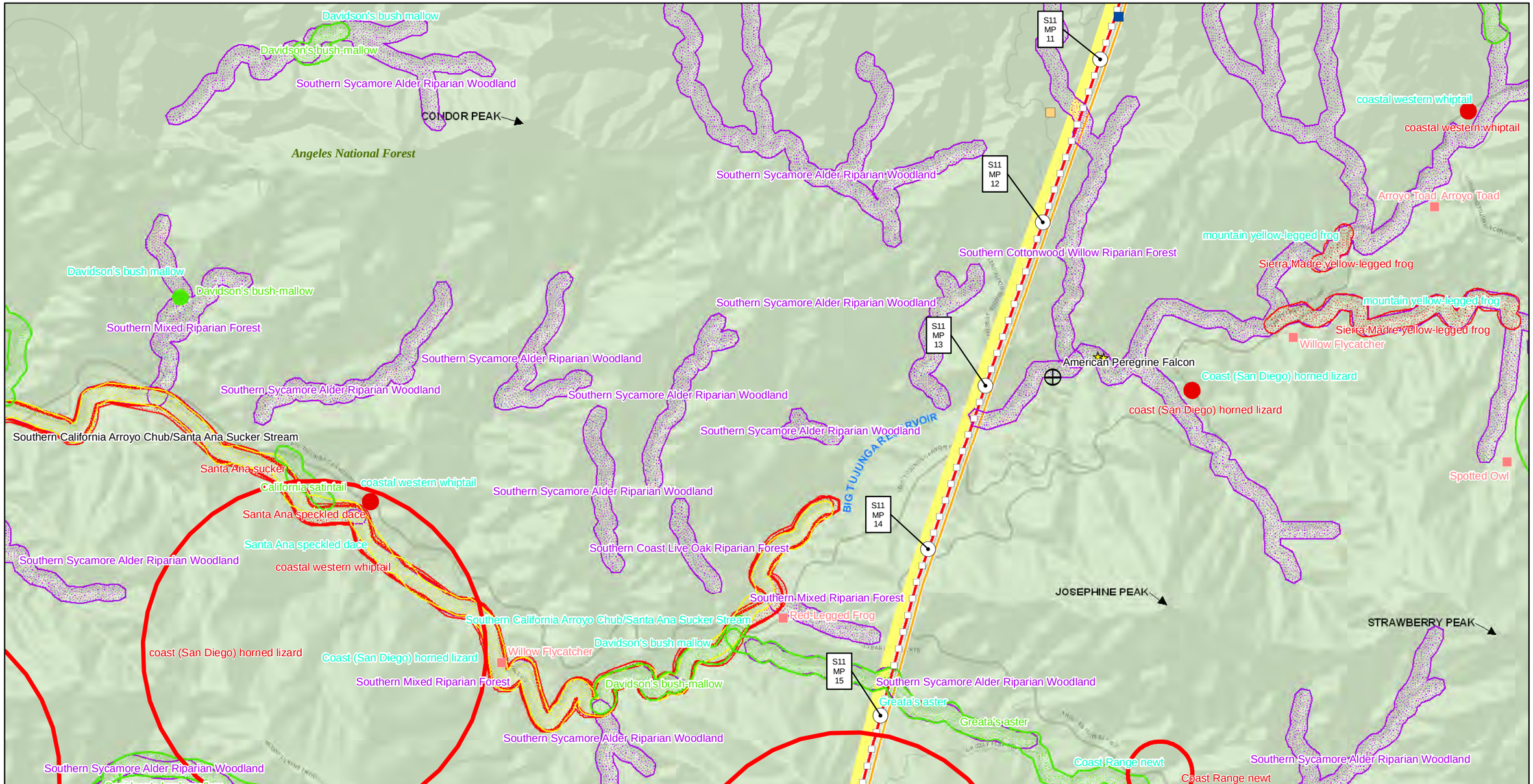

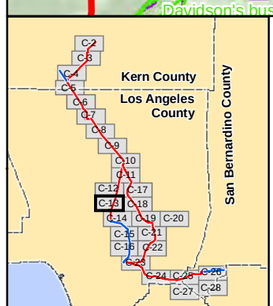

Aspen Environmental Group

1 inch = 3000 feet

0 0.5 1 Miles

TRTP Proposed Route

- 220 kV
- 500 kV
- Alternative routes
- Existing transmission lines
- Areas requiring new/expanded ROW (highlighted in yellow)

Mileposts — 0.1 Mileposts

- New substation (part of Project)
- Existing substation - expansion/ upgrade (part of Project)
- Permitted substation/expansion (not part of Project)
- Existing substation

Existing CNDDB Records:

Animals
- Specific Location
- Approximate Location
- General Area

Plants
- Approximate Location
- General Area

Terrestrial Communities
- General Area

Aquatic Communities
- General Area

Harvey Survey Data (2007-2008):
- Specific Location

Existing Data:
- Existing Forest Service Data
- Sensitive Species Historical Occurrence

Appendix C-13

(Revised)

Sensitive Species Locations Central Region

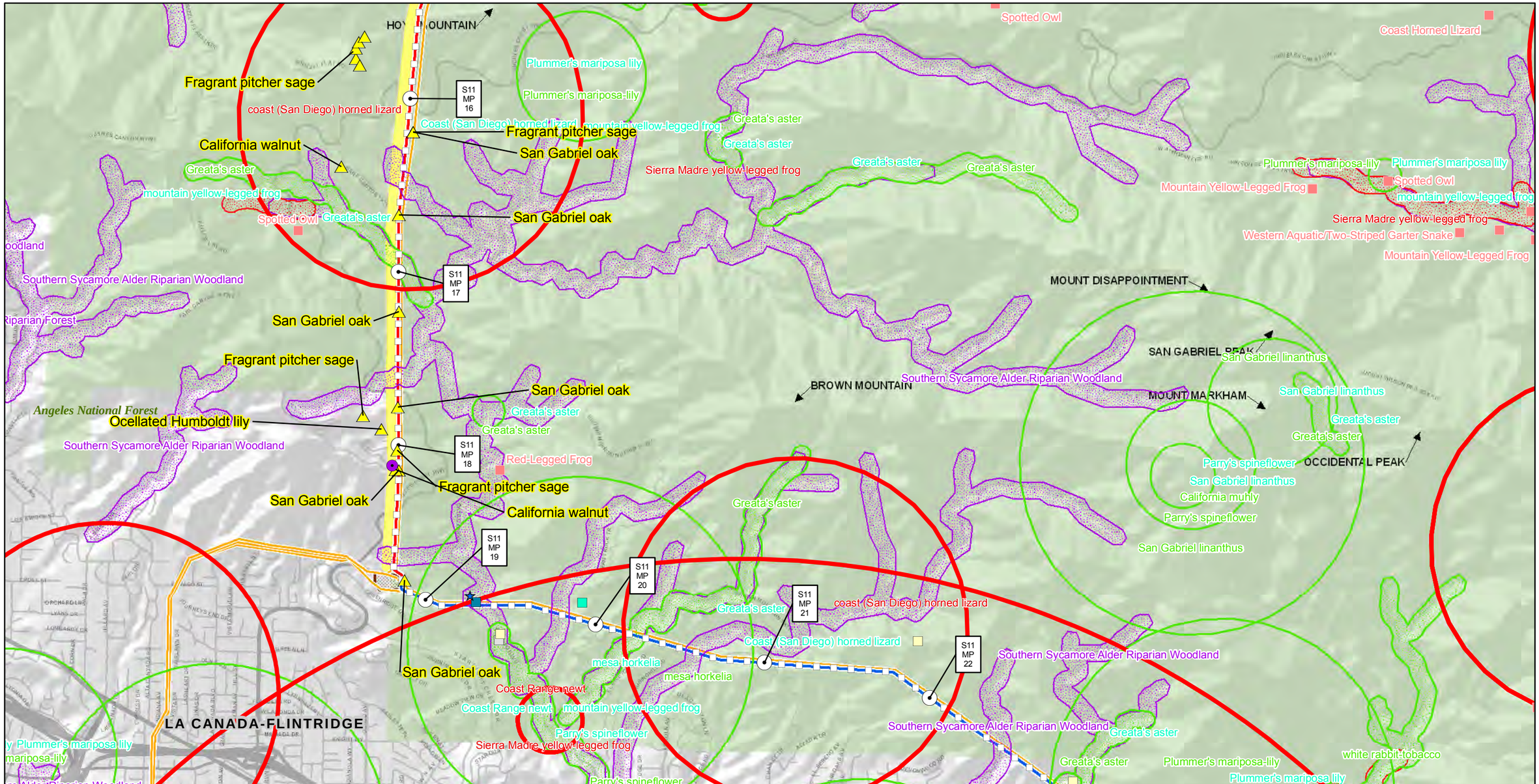

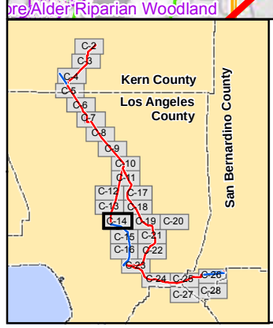

Aspen Environmental Group

1 inch = 3000 feet

0 0.5 1 Miles

TRTP Proposed Route

- 220 kV
- 500 kV
- Alternative routes
- Existing transmission lines
- Areas requiring new/expanded ROW (highlighted in yellow)
- Mileposts / 0.1 Mileposts
- New substation (part of Project)
- Existing substation - expansion/ upgrade (part of Project)
- Permitted substation/expansion (not part of Project)
- Existing substation

Existing CNDDB Records:

Animals
- Specific Location
- Approximate Location
- General Area

Plants
- Approximate Location
- General Area

Terrestrial Communities
- General Area

Aquatic Communities
- General Area

Harvey Survey Data (2007-2008):
- Specific Location

Existing Data:
- Existing Forest Service Data
- Sensitive Species Historical Occurrence

Appendix C-14

(Revised)

Sensitive Species Locations Central/Southern Regions

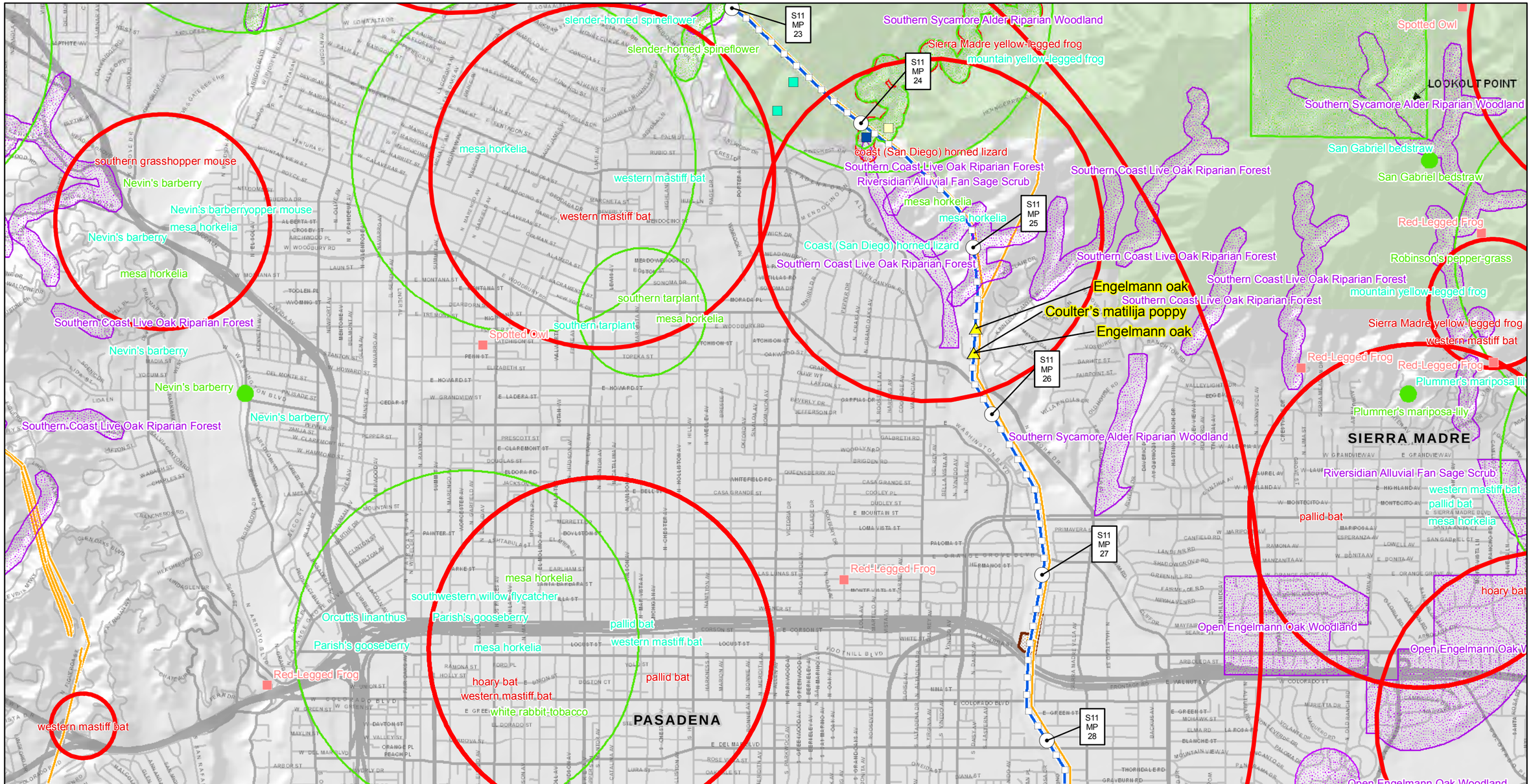

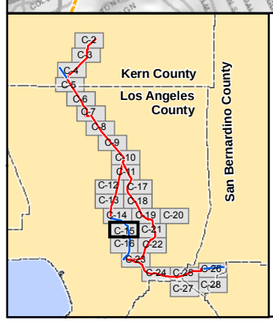

Aspen Environmental Group

1 inch = 3000 feet

0 0.5 1 Miles

TRTP Proposed Route

- 220 kV
- 500 kV
- Alternative routes
- Existing transmission lines
- Areas requiring new/expanded ROW (highlighted in yellow)
- Mileposts / 0.1 Mileposts
- New substation (part of Project)
- Existing substation - expansion/ upgrade (part of Project)
- Permitted substation/expansion (not part of Project)
- Existing substation

Existing CNDDB Records:

Animals
- Specific Location
- Approximate Location
- General Area

Plants
- Approximate Location
- General Area

Terrestrial Communities
- General Area

Aquatic Communities
- General Area

Harvey Survey Data (2007-2008):
- Specific Location

Existing Data:
- Existing Forest Service Data
- Sensitive Species Historical Occurrence

Appendix C-15

(Revised)

Sensitive Species Locations Central/Southern Regions

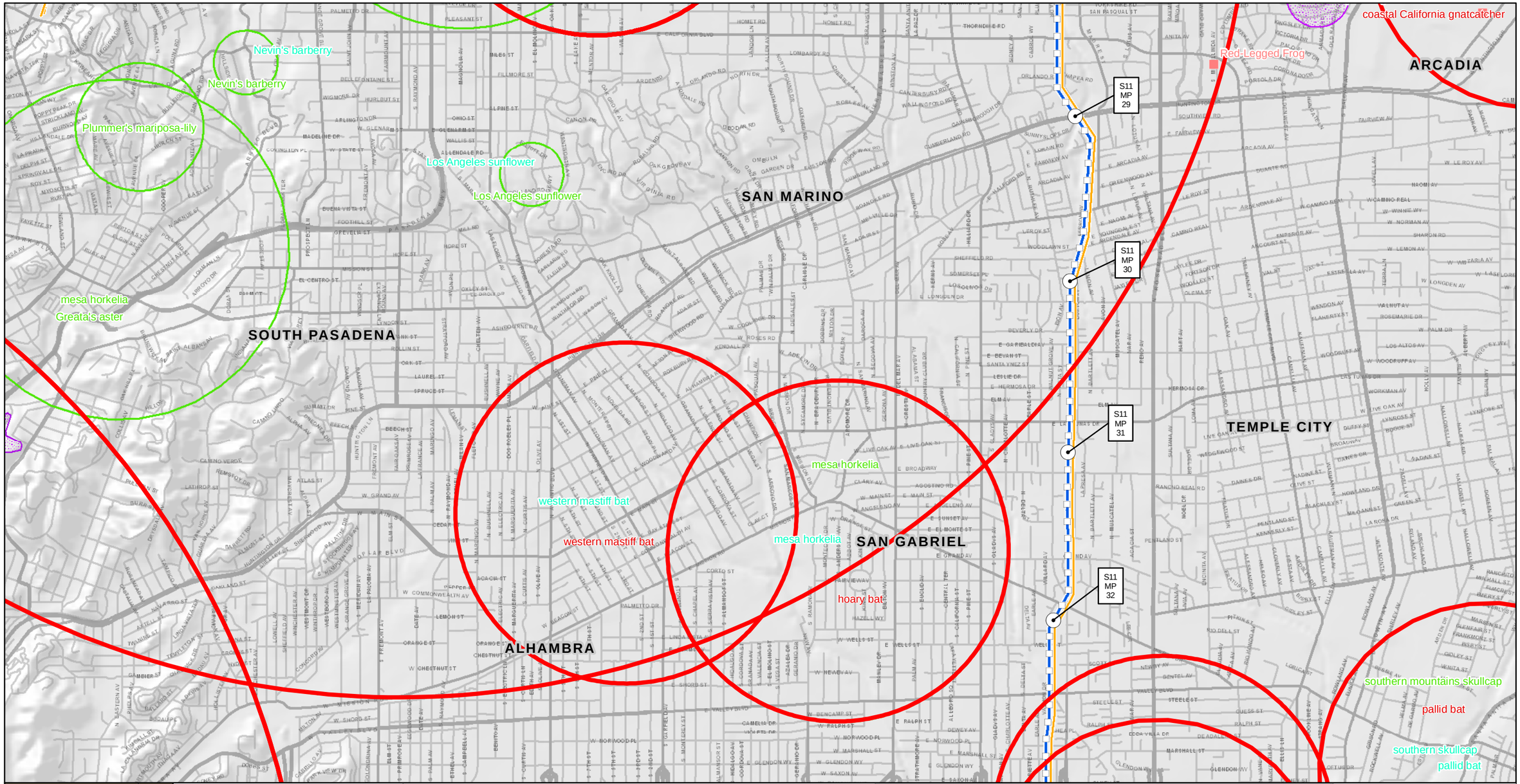

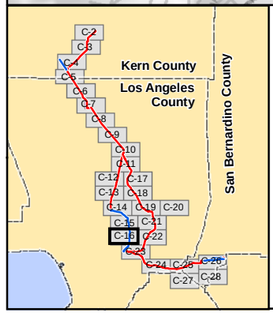

Aspen Environmental Group

1 inch = 3000 feet

0 0.5 1 Miles

TRTP Proposed Route

- 220 kV
- 500 kV
- Alternative routes
- Existing transmission lines
- Areas requiring new/expanded ROW (highlighted in yellow)
- Mileposts / 0.1 Mileposts
- New substation (part of Project)
- Existing substation - expansion/ upgrade (part of Project)
- Permitted substation/expansion (not part of Project)
- Existing substation

Existing CNDDB Records:

Animals
- Specific Location
- Approximate Location
- General Area

Plants
- Approximate Location
- General Area

Terrestrial Communities
- General Area

Aquatic Communities
- General Area

Harvey Survey Data (2007-2008):
- Specific Location

Existing Data:
- Existing Forest Service Data
- Sensitive Species Historical Occurrence

Appendix C-16

(Revised)

Sensitive Species Locations Southern Region

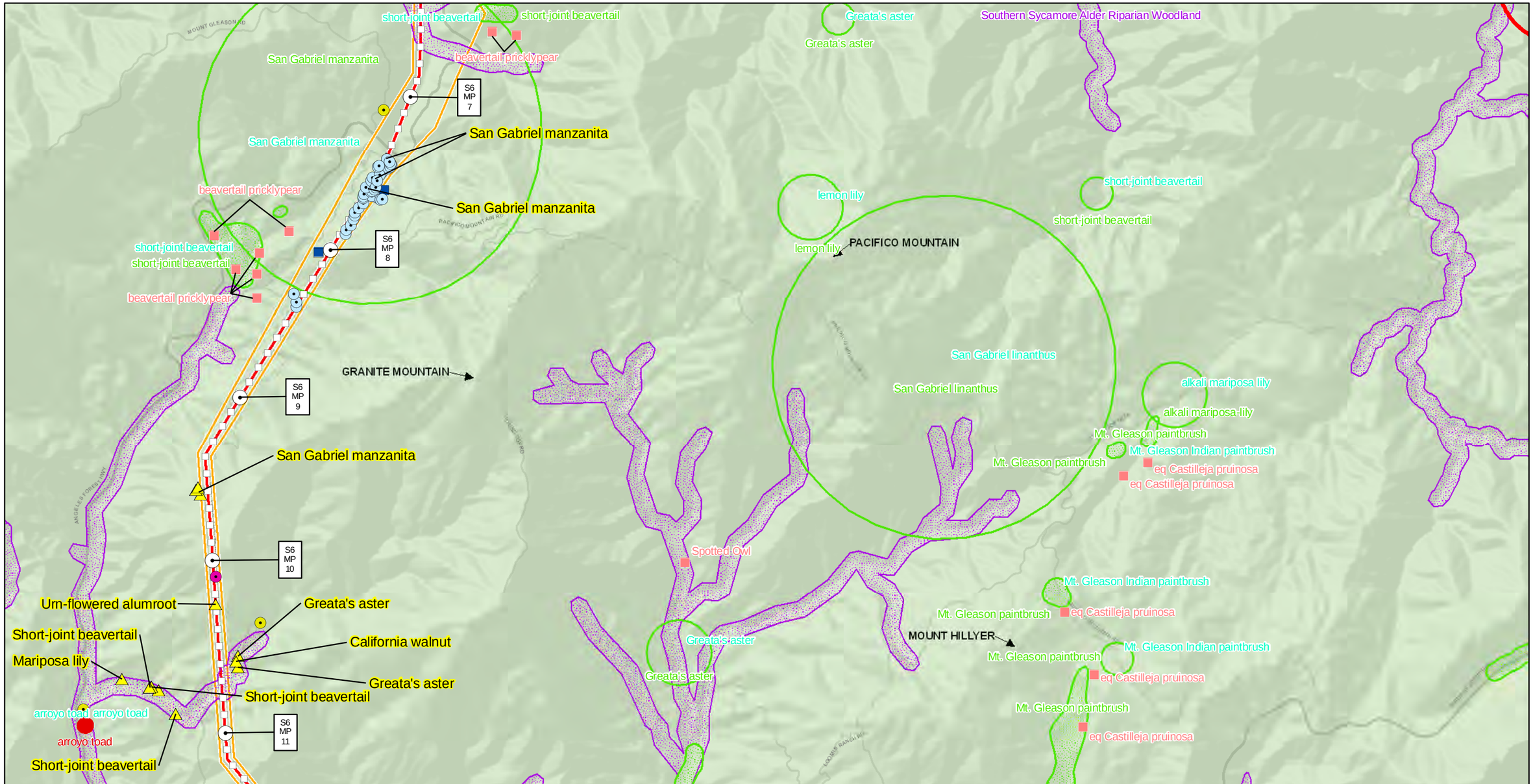

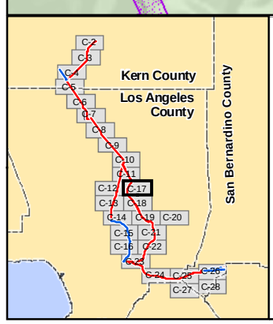

Aspen Environmental Group

1 inch = 3000 feet

0 0.5 1 Miles

TRTP Proposed Route

- 220 kV
- 500 kV
- Alternative routes
- Existing transmission lines
- Areas requiring new/expanded ROW (highlighted in yellow)
- Mileposts / 0.1 Mileposts
- New substation (part of Project)
- Existing substation - expansion/ upgrade (part of Project)
- Permitted substation/expansion (not part of Project)
- Existing substation

Existing CNDDB Records:

Animals
- Specific Location
- Approximate Location
- General Area

Plants
- Approximate Location
- General Area

Terrestrial Communities
- General Area

Aquatic Communities
- General Area

Harvey Survey Data (2007-2008):
- Specific Location

Existing Data:
- Existing Forest Service Data
- Sensitive Species Historical Occurrence

Appendix C-17

(Revised)

Sensitive Species Locations Central Region

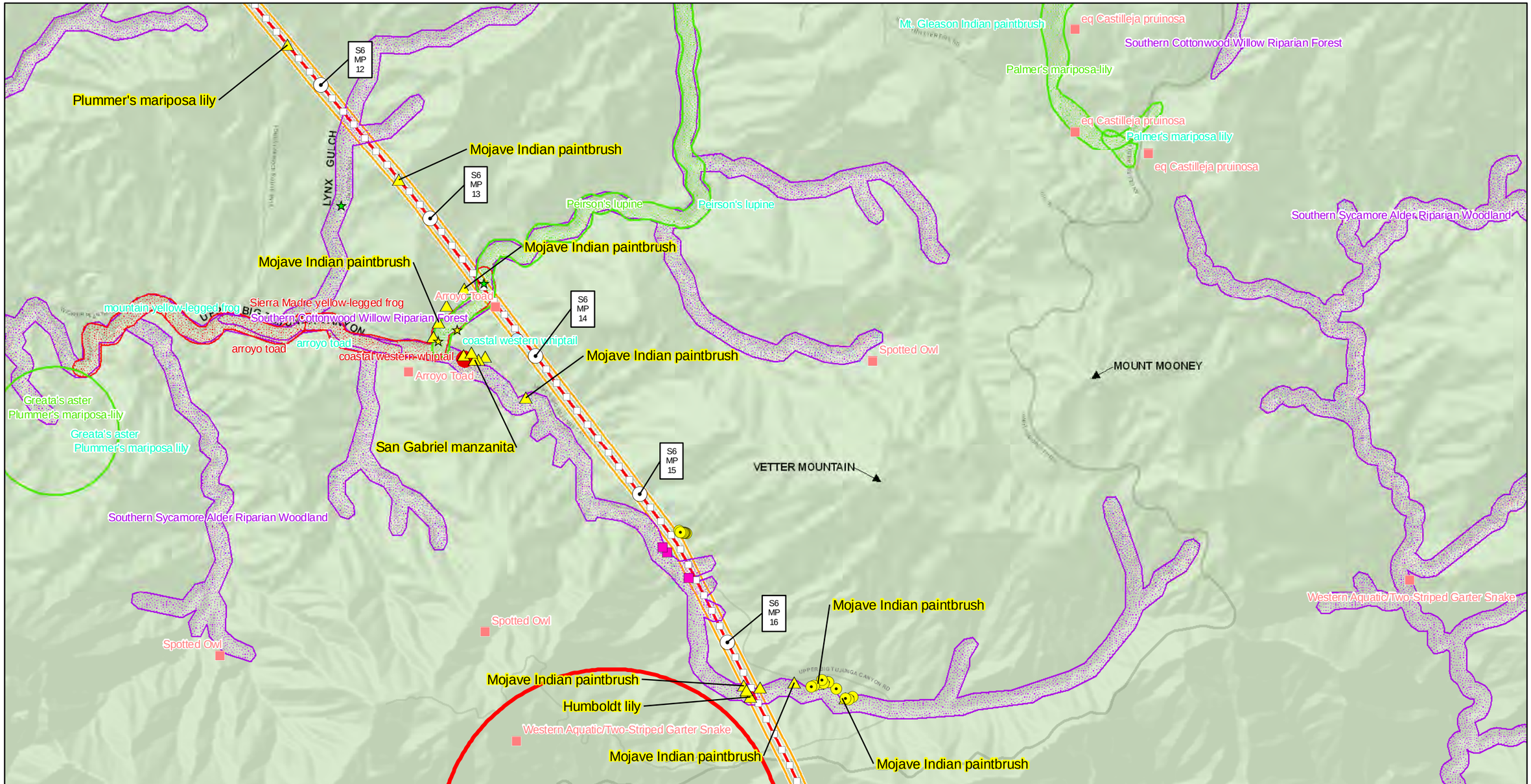

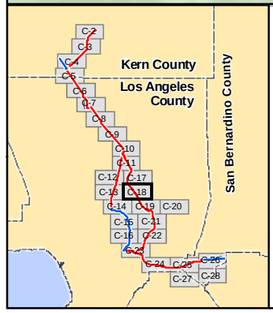

Aspen Environmental Group

1 inch = 3000 feet

0 0.5 1 Miles

TRTP Proposed Route

- 220 kV
- 500 kV
- Alternative routes
- Existing transmission lines
- Areas requiring new/expanded ROW (highlighted in yellow)

Mileposts — 0.1 Mileposts

- New substation (part of Project)
- Existing substation - expansion/ upgrade (part of Project)
- Permitted substation/expansion (not part of Project)
- Existing substation

Existing CNDDB Records:

Animals
- Specific Location
- Approximate Location
- General Area

Plants
- Approximate Location
- General Area

Terrestrial Communities
- General Area

Aquatic Communities
- General Area

Harvey Survey Data (2007-2008):
- Specific Location

Existing Data:
- Existing Forest Service Data
- Sensitive Species Historical Occurrence

Appendix C-18

(Revised)

Sensitive Species Locations Central Region

mountain yellow-legged frog
Spotted Owl
Sierra Madre yellow-legged frog
S6 MP 17
San Gabriel oak
S6 MP 18
San Gabriel oak
Ocellated Humboldt lily
Mountain Yellow-Legged Frog
Southern Sycamore Alder Riparian Woodland
Spotted Owl
mountain yellow-legged frog
Sierra Madre yellow-legged frog
Western Aquatic/Two-Striped Garter Snake
Mountain Yellow-Legged Frog
Spotted Owl
two-striped garter snake
two-striped garter snake
S6 MP 19
San Gabriel oak
Western Aquatic/Two-Striped Garter Snake
Mountain Yellow-Legged Frog
S6 MP 20
San Gabriel oak
Spotted Owl
Canyon Live Oak Ravine Forest
Canyon Live Oak Ravine Forest
Canyon Live Oak Ravine Forest
S6 MP 21
Canyon Live Oak Ravine Forest
Humboldt lily
Urn-flowered alumroot
S6 MP 22
S6 MP 23
Plummer's mariposa-lily
Western Aquatic/Two-Striped Garter Snake
Coast Range newt
Coast Range newt
California Newt
slender mariposa-lily
slender-horned spineflower
arroyo chub
arroyo chub
mountain yellow-legged frog
mountain yellow-legged frog
Sierra Madre yellow-legged frog
Sierra Madre yellow-legged frog
slender mariposa lily
slender-horned spineflower
Coast (San Diego) horned lizard
coastal western whiptail
Plummer's mariposa lily
mesa horkelia
rosy boa
MOUNT WILSON
coastal western whiptail
coast (San Diego) horned lizard
Plummer's mariposa-lily
rosy boa
mesa horkelia
MOUNT HARVARD
Spotted Owl
Angeles National Forest
San Gabriel bedstraw
San Gabriel bedstraw
Sierra Madre yellow-legged frog
hoary bat
black swift
black swift
Greata's aster
Greata's aster
mountain yellow-legged frog
Southern Sycamore Alder Riparian Woodland
MONROVIA PEAK
San Gabriel River dudleya
San Gabriel River dudleya
San Gabriel oak
San Gabriel River dudleya

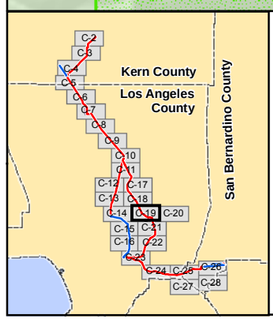

Aspen Environmental Group

1 inch = 3000 feet

0 0.5 1 Miles

TRTP Proposed Route

- 220 kV
- 500 kV
- Alternative routes
- Existing transmission lines
- Areas requiring new/expanded ROW (highlighted in yellow)
- Mileposts / 0.1 Mileposts
- New substation (part of Project)
- Existing substation - expansion/ upgrade (part of Project)
- Permitted substation/expansion (not part of Project)
- Existing substation

Existing CNDDB Records:

Animals
- Specific Location
- Approximate Location
- General Area

Plants
- Approximate Location
- General Area

Terrestrial Communities
- General Area

Aquatic Communities
- General Area

Harvey Survey Data (2007-2008):
- Specific Location

Existing Data:
- Existing Forest Service Data
- Sensitive Species Historical Occurrence

Appendix C-19

(Revised)

Sensitive Species Locations Central Region

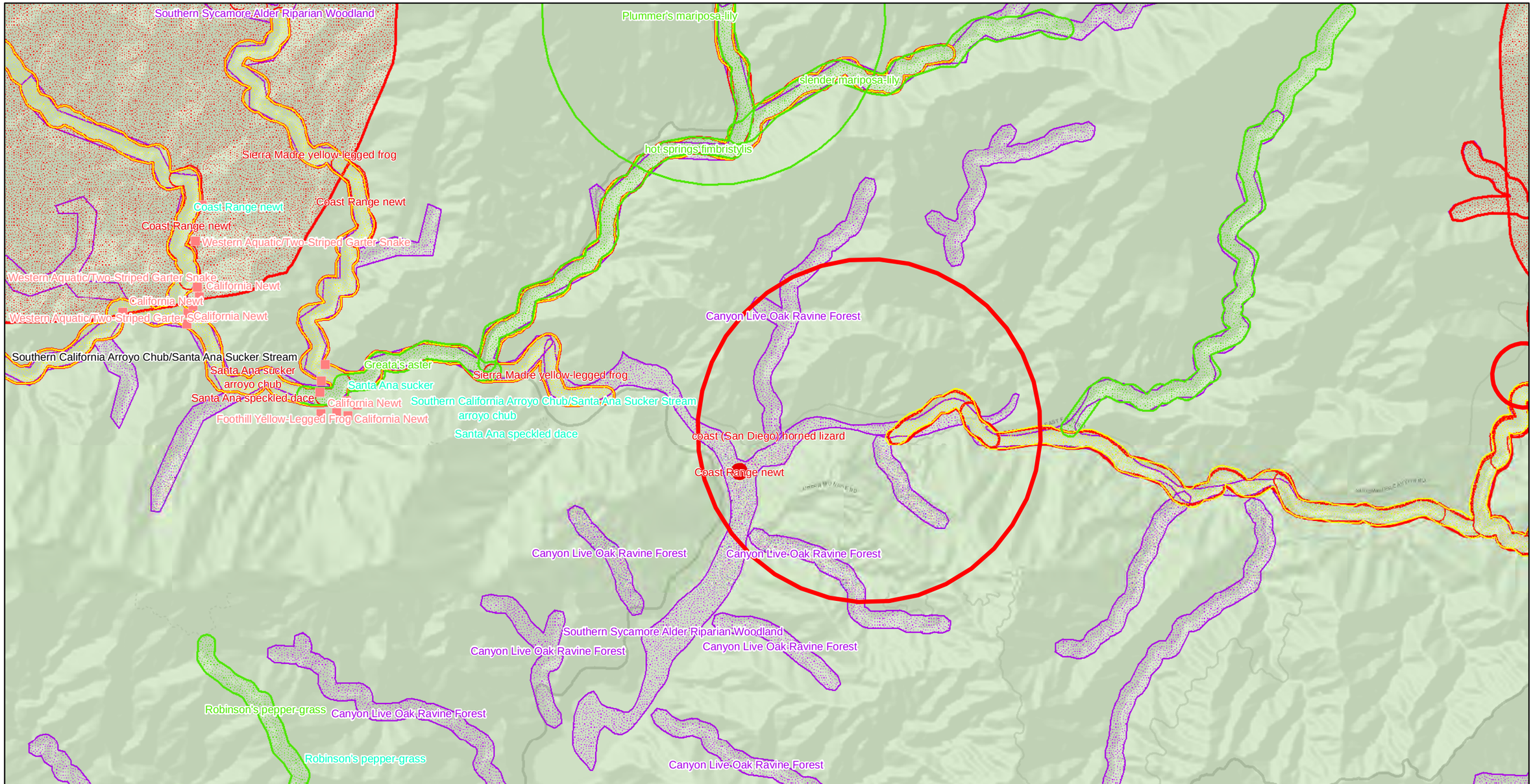

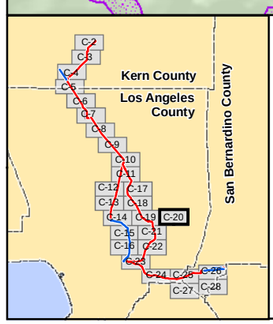

Aspen Environmental Group

1 inch = 3000 feet

0 0.5 1 Miles

TRTP Proposed Route

- 220 kV
- 500 kV
- Alternative routes
- Existing transmission lines
- Areas requiring new/expanded ROW (highlighted in yellow)
- Mileposts / 0.1 Mileposts
- New substation (part of Project)
- Existing substation - expansion/ upgrade (part of Project)
- Permitted substation/expansion (not part of Project)
- Existing substation

Existing CNDDB Records:

Animals
- Specific Location
- Approximate Location
- General Area

Plants
- Approximate Location
- General Area

Terrestrial Communities
- General Area

Aquatic Communities
- General Area

Harvey Survey Data (2007-2008):
- Specific Location

Existing Data:
- Existing Forest Service Data
- Sensitive Species Historical Occurrence

Appendix C-20

(Revised)

Sensitive Species Locations Central/Southern Regions

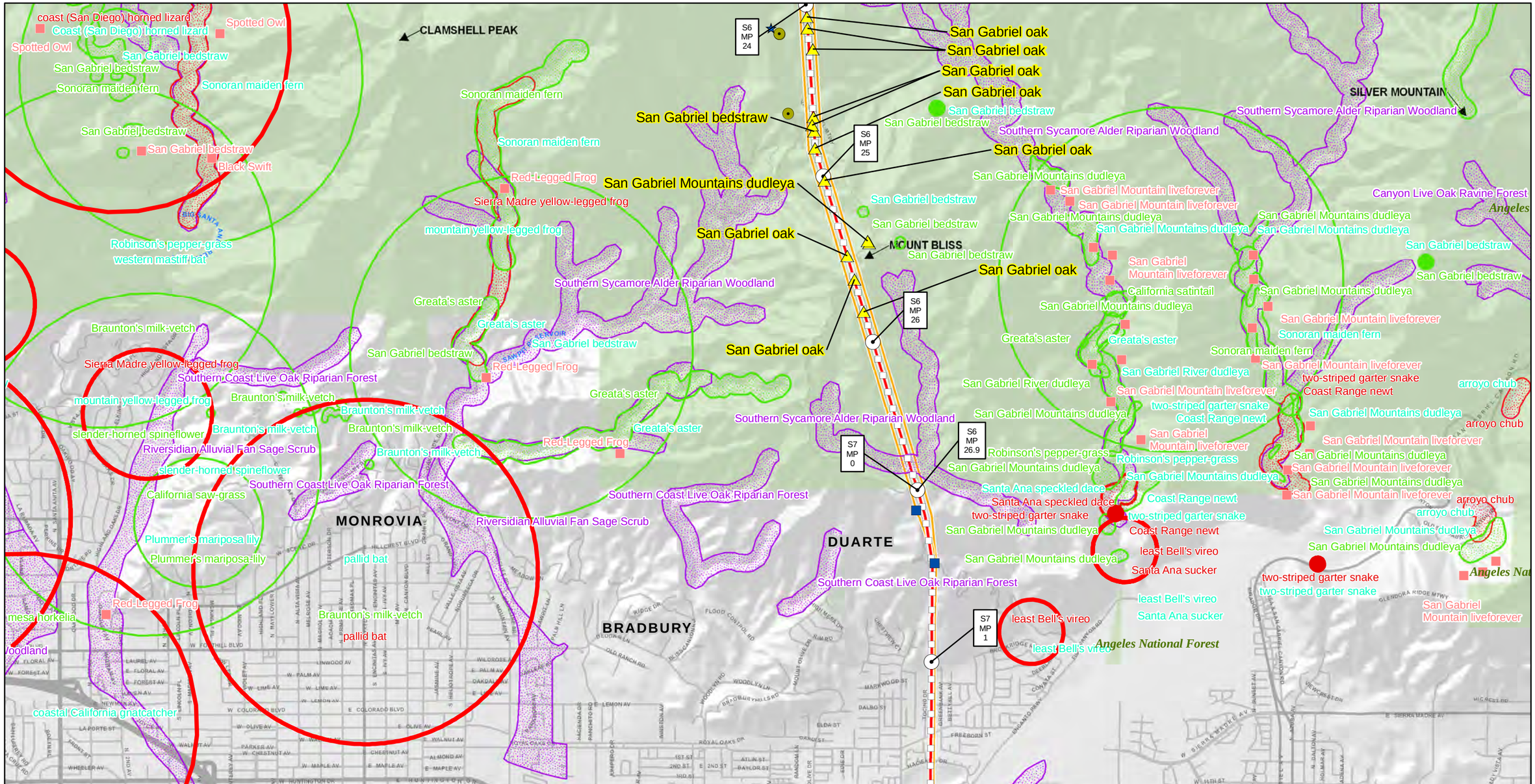

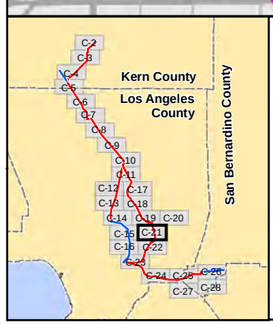

Aspen Environmental Group

1 inch = 3000 feet

0 0.5 1 Miles

TRTP Proposed Route

- 220 kV
- 500 kV
- Alternative routes
- Existing transmission lines
- Areas requiring new/expanded ROW (highlighted in yellow)
- Mileposts / 0.1 Mileposts
- New substation (part of Project)
- Existing substation - expansion/ upgrade (part of Project)
- Permitted substation/expansion (not part of Project)
- Existing substation

Existing CNDDB Records:

Animals
- Specific Location
- Approximate Location
- General Area

Plants
- Approximate Location
- General Area

Terrestrial Communities
- General Area

Aquatic Communities
- General Area

Harvey Survey Data (2007-2008):
- Specific Location

Existing Data:
- Existing Forest Service Data
- Sensitive Species Historical Occurrence

Appendix C-21

(Revised)

Sensitive Species Locations Southern Region

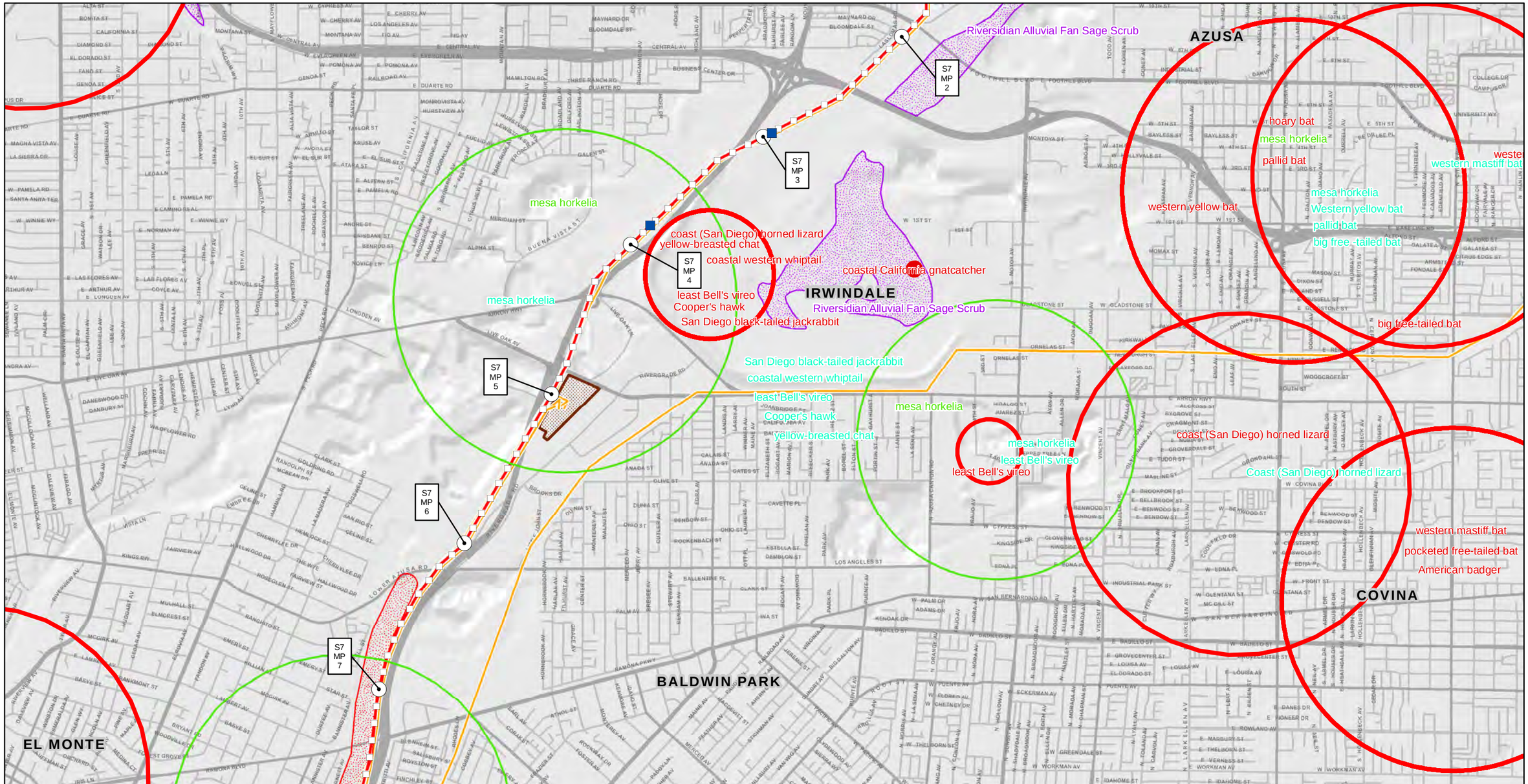

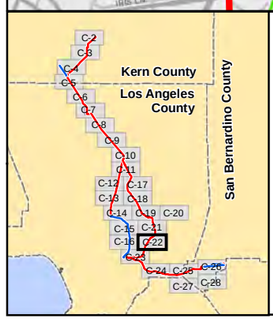

Aspen Environmental Group

1 inch = 3000 feet

0 0.5 1 Miles

TRTP Proposed Route

- 220 kV
- 500 kV
- Alternative routes
- Existing transmission lines
- Areas requiring new/expanded ROW (highlighted in yellow)
- Mileposts / 0.1 Mileposts
- New substation (part of Project)
- Existing substation - expansion/ upgrade (part of Project)
- Permitted substation/expansion (not part of Project)
- Existing substation

Existing CNDDB Records:

Animals
- Specific Location
- Approximate Location
- General Area

Plants
- Approximate Location
- General Area

Terrestrial Communities
- General Area

Aquatic Communities
- General Area

Harvey Survey Data (2007-2008):
- Specific Location

Existing Data:
- Existing Forest Service Data
- Sensitive Species Historical Occurrence

Appendix C-22

(Revised)

Sensitive Species Locations Southern Region

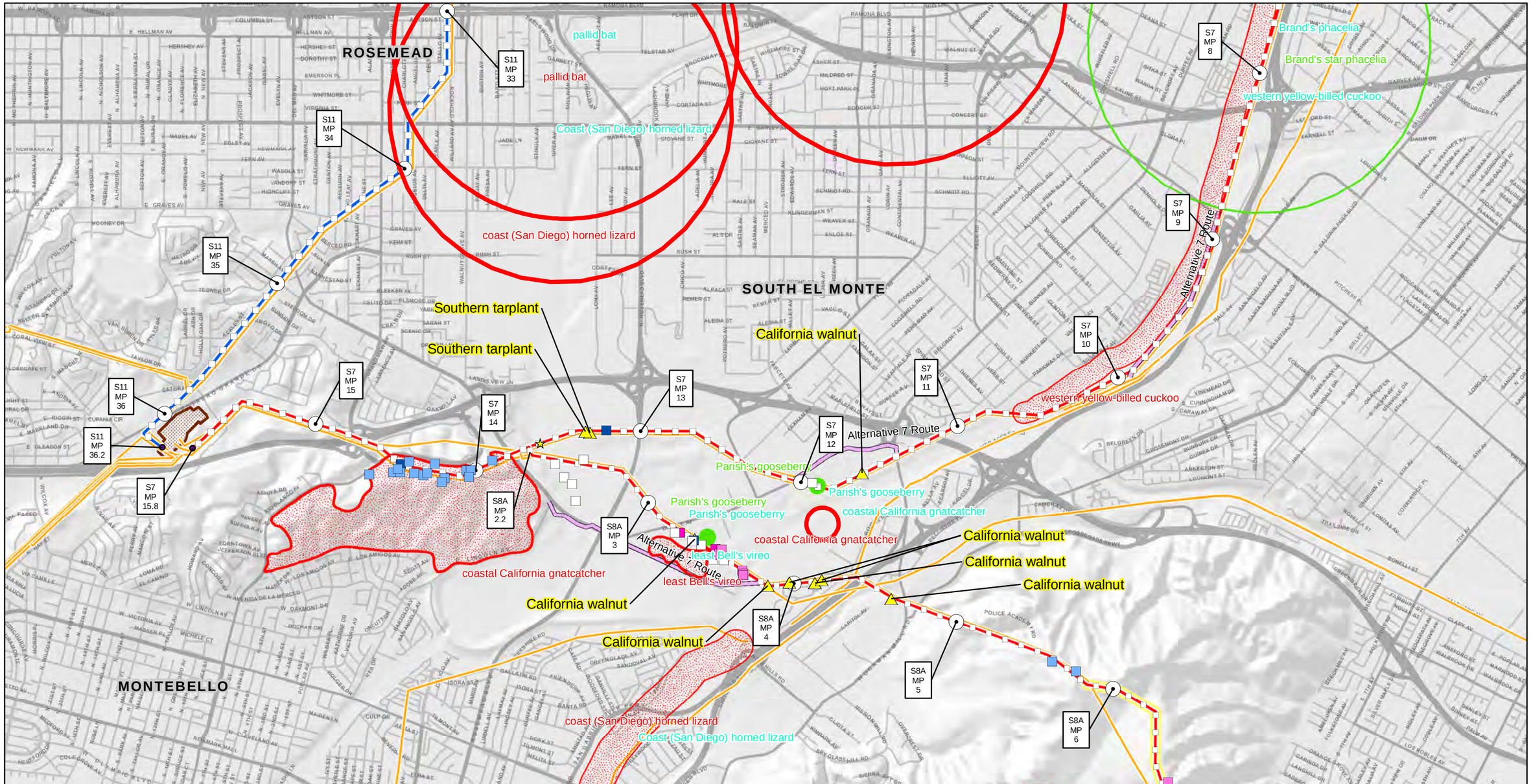

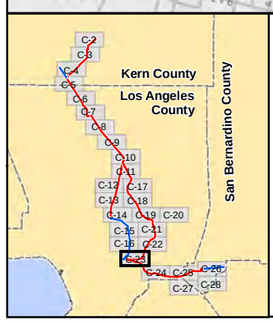

Aspen Environmental Group

1 inch = 3000 feet

0 0.5 1 Miles

TRTP Proposed Route

- 220 kV
- 500 kV
- Alternative routes
- Existing transmission lines
- Areas requiring new/expanded ROW (highlighted in yellow)
- Mileposts / 0.1 Mileposts
- New substation (part of Project)
- Existing substation - expansion/ upgrade (part of Project)
- Permitted substation/expansion (not part of Project)
- Existing substation

Existing CNDDB Records:

Animals
- Specific Location
- Approximate Location
- General Area

Plants
- Approximate Location
- General Area

Terrestrial Communities
- General Area

Aquatic Communities
- General Area

Harvey Survey Data (2007-2008):
- Specific Location

Existing Data:
- Existing Forest Service Data
- Sensitive Species Historical Occurrence

Appendix C-23

(Revised)

Sensitive Species Locations Southern Region

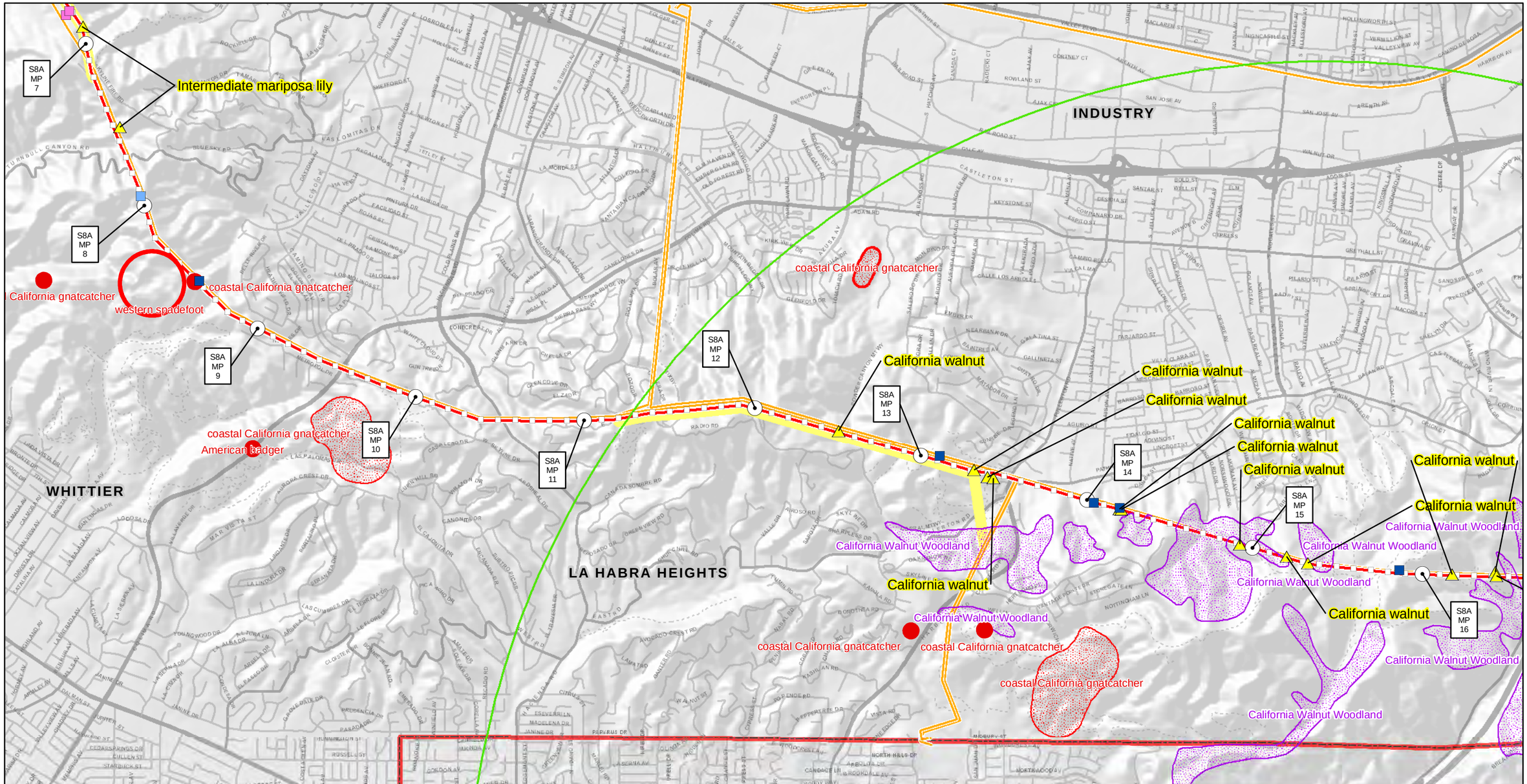

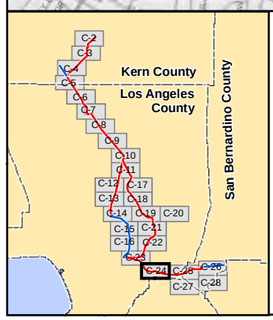

Aspen Environmental Group

1 inch = 3000 feet

0 0.5 1 Miles

TRTP Proposed Route

- 220 kV
- 500 kV
- Alternative routes
- Existing transmission lines
- Areas requiring new/expanded ROW (highlighted in yellow)
- Mileposts / 0.1 Mileposts
- New substation (part of Project)
- Existing substation - expansion/ upgrade (part of Project)
- Permitted substation/expansion (not part of Project)
- Existing substation

Existing CNDDB Records:

Animals
- Specific Location
- Approximate Location
- General Area

Plants
- Approximate Location
- General Area

Terrestrial Communities
- General Area

Aquatic Communities
- General Area

Harvey Survey Data (2007-2008):
- Specific Location

Existing Data:
- Existing Forest Service Data
- Sensitive Species Historical Occurrence

Appendix C-24

(Revised)

Sensitive Species Locations Southern Region

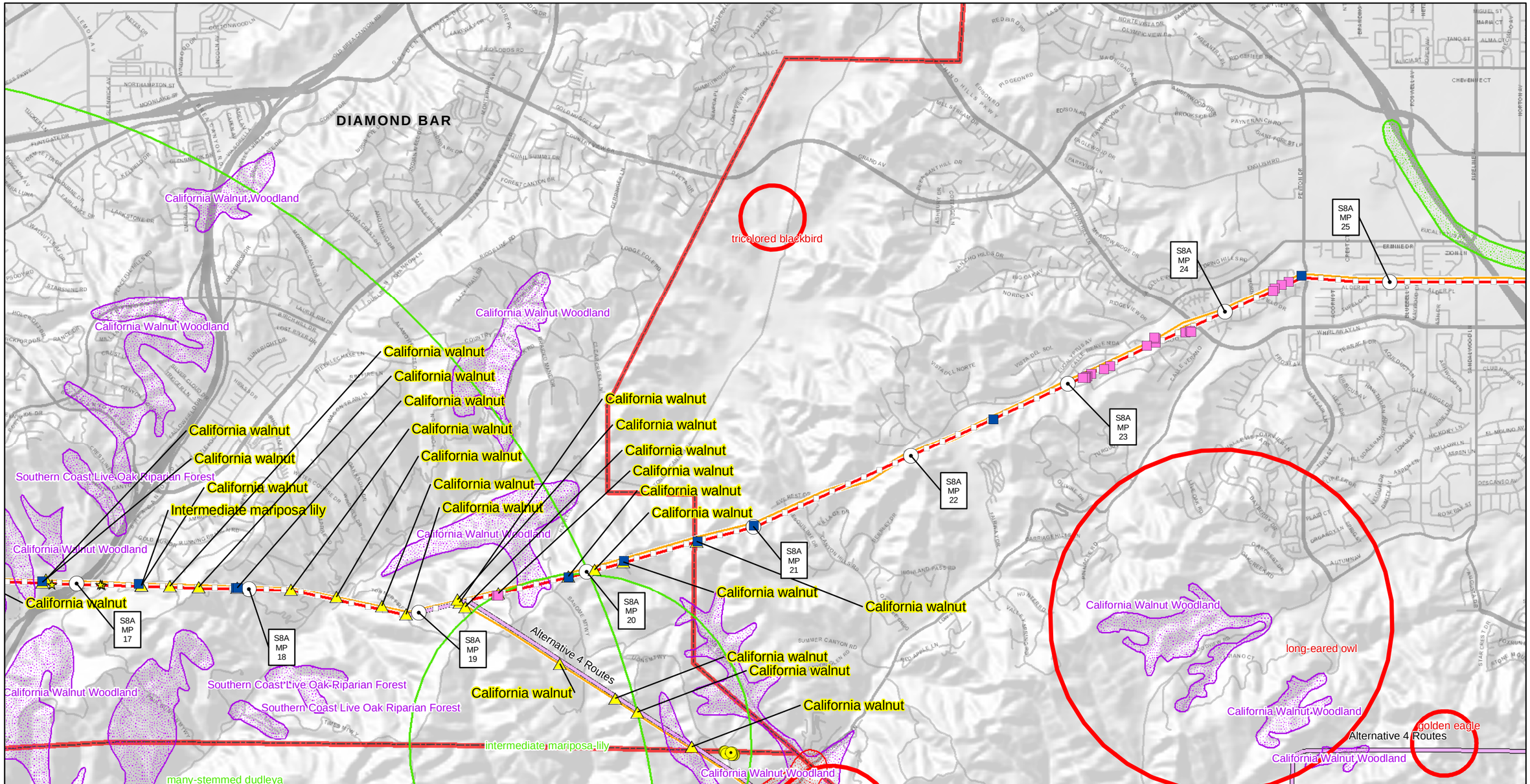

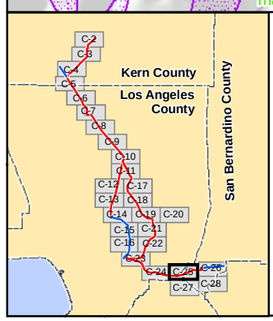

Aspen Environmental Group

1 inch = 3000 feet

0 0.5 1 Miles

TRTP Proposed Route

- 220 kV
- 500 kV
- Alternative routes
- Existing transmission lines
- Areas requiring new/expanded ROW (highlighted in yellow)
- Mileposts / 0.1 Mileposts
- New substation (part of Project)
- Existing substation - expansion/ upgrade (part of Project)
- Permitted substation/expansion (not part of Project)
- Existing substation

Existing CNDDB Records:

Animals
- Specific Location
- Approximate Location
- General Area

Plants
- Approximate Location
- General Area

Terrestrial Communities
- General Area

Aquatic Communities
- General Area

Harvey Survey Data (2007-2008):
- Specific Location

Existing Data:
- Existing Forest Service Data
- Sensitive Species Historical Occurrence

Appendix C-25

(Revised)

Sensitive Species Locations Southern Region

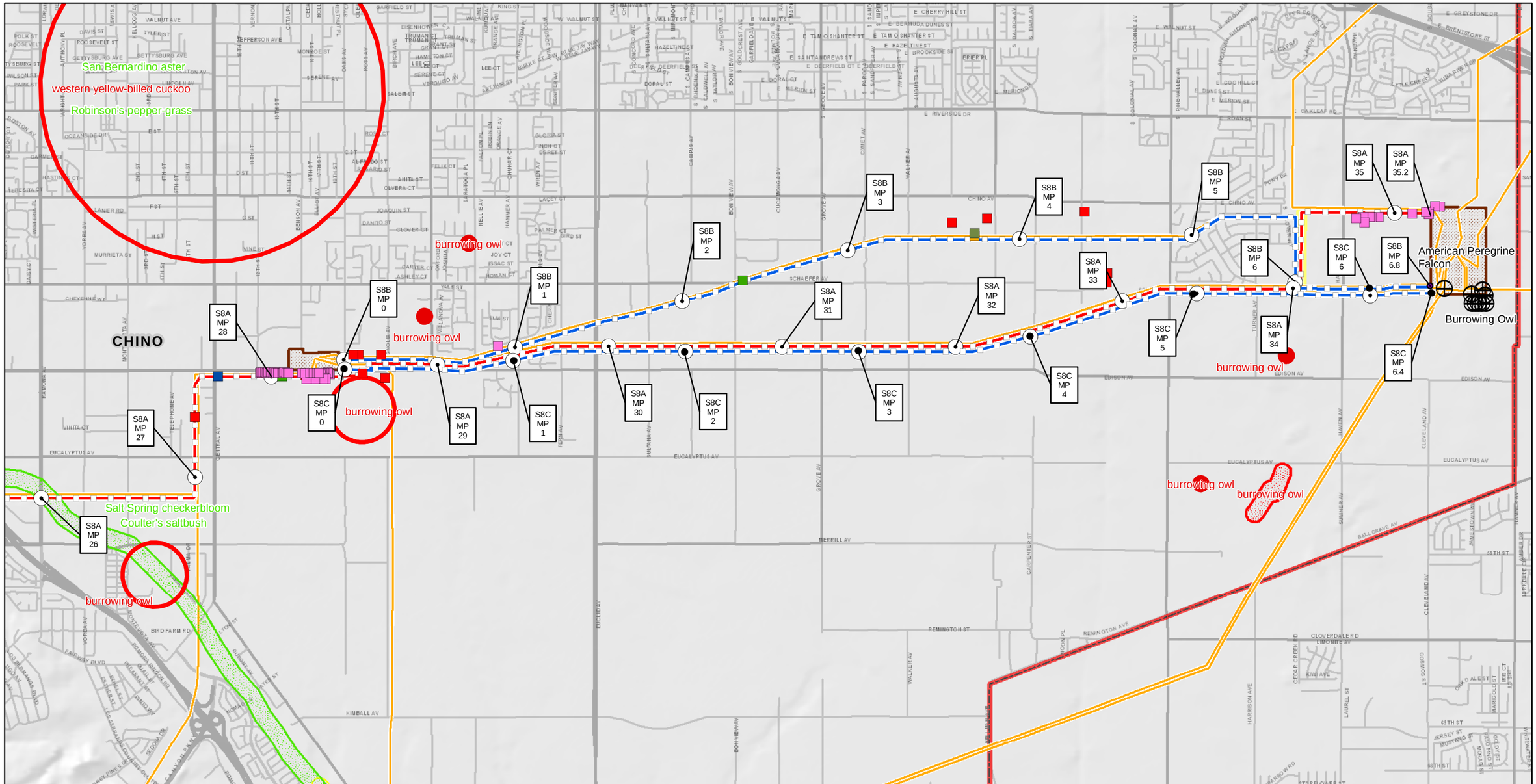

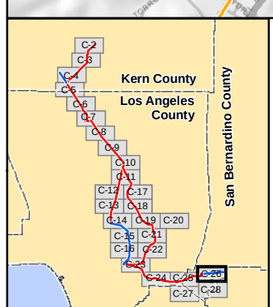

Aspen Environmental Group

1 inch = 3000 feet

0 0.5 1 Miles

TRTP Proposed Route

- 220 kV
- 500 kV
- Alternative routes
- Existing transmission lines
- Areas requiring new/expanded ROW (highlighted in yellow)

Mileposts — 0.1 Mileposts

- New substation (part of Project)
- Existing substation - expansion/ upgrade (part of Project)
- Permitted substation/expansion (not part of Project)
- Existing substation

Existing CNDDB Records:

Animals
- Specific Location
- Approximate Location
- General Area

Plants
- Approximate Location
- General Area

Terrestrial Communities
- General Area

Aquatic Communities
- General Area

Harvey Survey Data (2007-2008):
- Specific Location

Existing Data:
- Existing Forest Service Data
- Sensitive Species Historical Occurrence

Appendix C-26

(Revised)

Sensitive Species Locations Southern Region

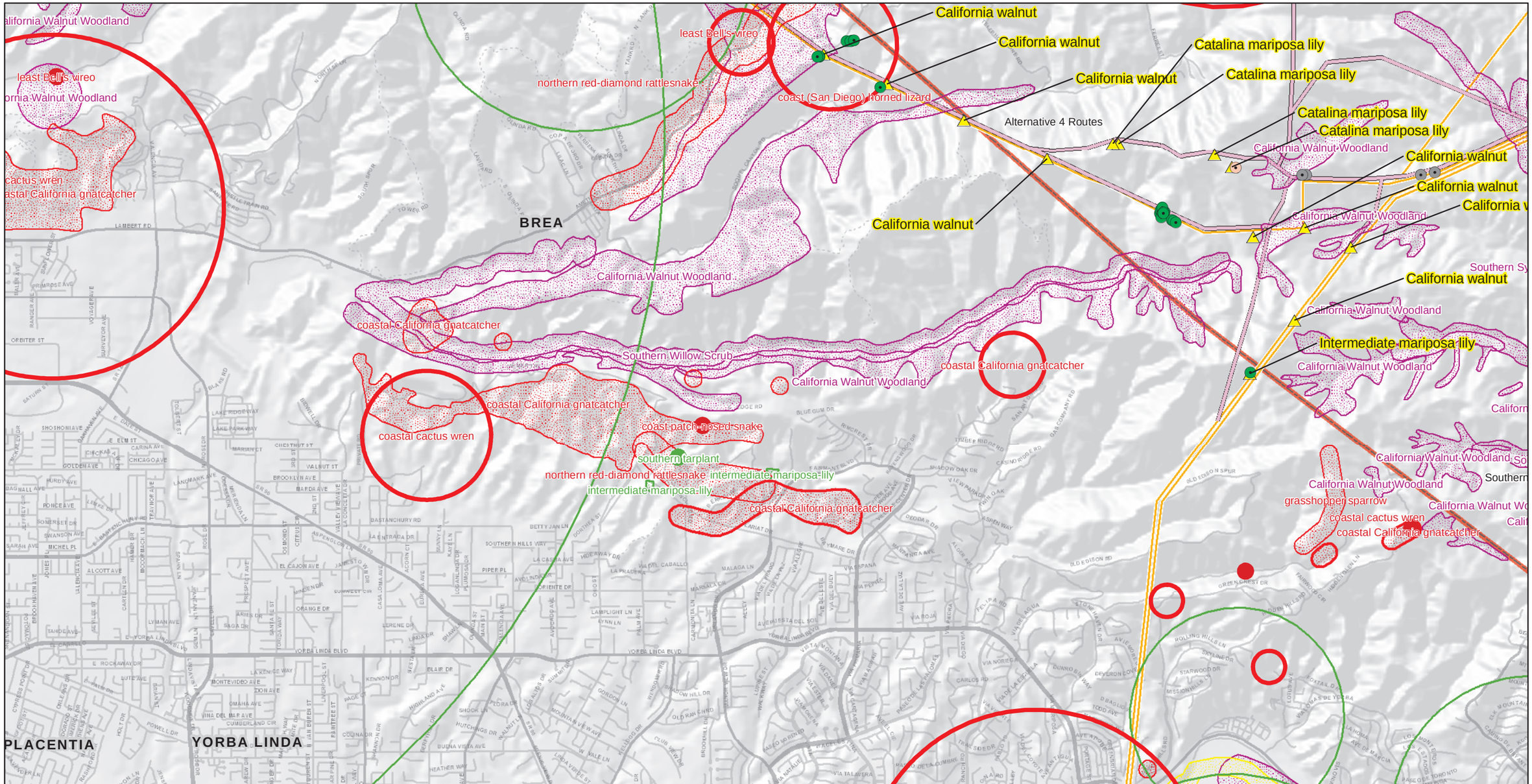

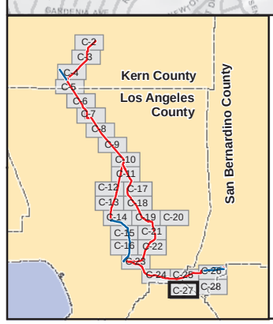

Aspen Environmental Group

1 inch = 3000 feet

0 0.5 1 Miles

TRTP Proposed Route

- 220 kV
- 500 kV
- Alternative routes
- Existing transmission lines
- Areas requiring new/expanded ROW (highlighted in yellow)

Mileposts — 0.1 Mileposts

- New substation (part of Project)
- Existing substation - expansion/ upgrade (part of Project)
- Permitted substation/expansion (not part of Project)
- Existing substation

Existing CNDDB Records:

Animals
- Specific Location
- Approximate Location
- General Area

Plants
- Approximate Location
- General Area

Terrestrial Communities
- General Area

Aquatic Communities
- General Area

Harvey Survey Data (2007-2008):
- Specific Location

Existing Data:
- Existing Forest Service Data
- Sensitive Species Historical Occurrence

Appendix C-27

(Revised)

Sensitive Species Locations Southern Region

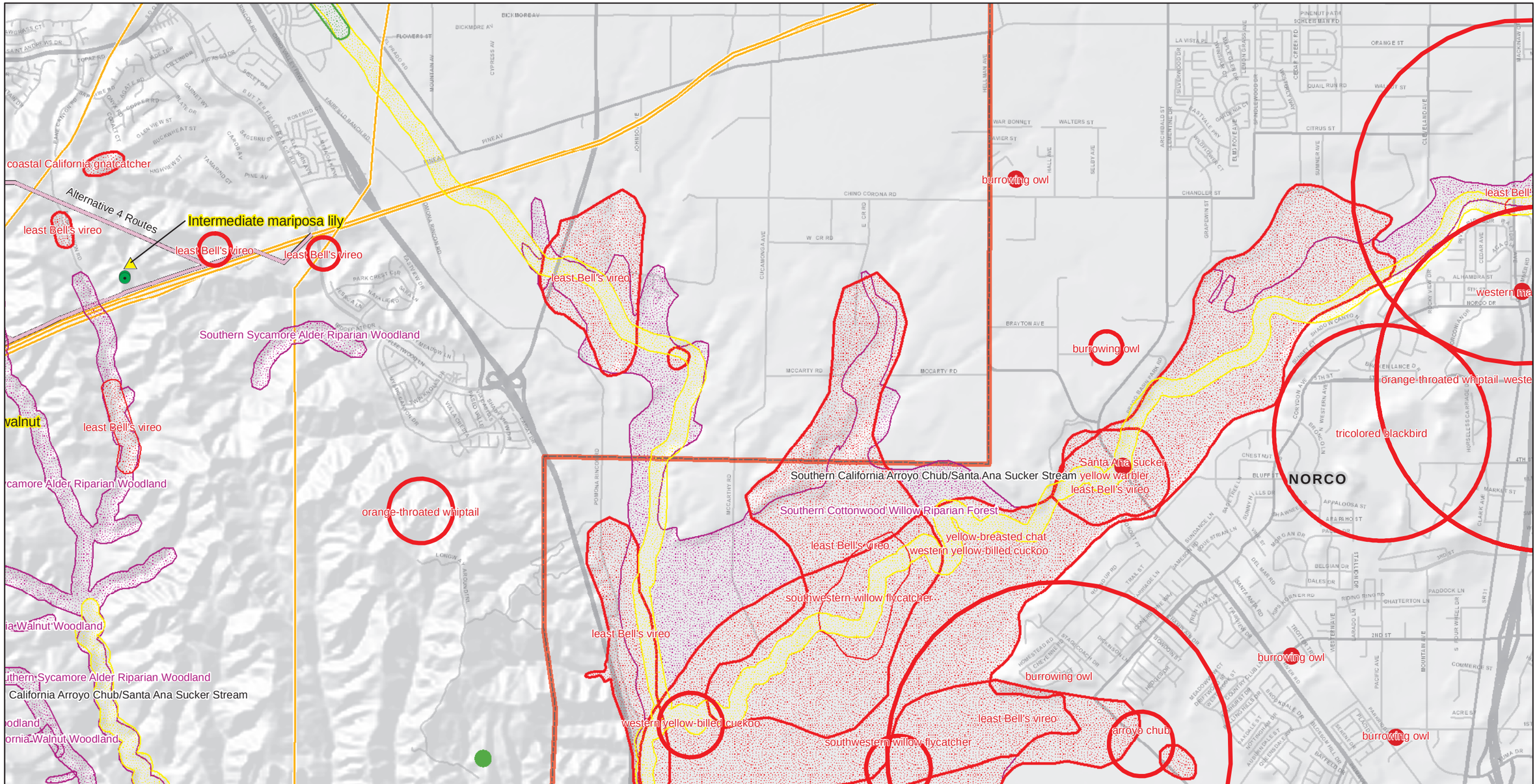

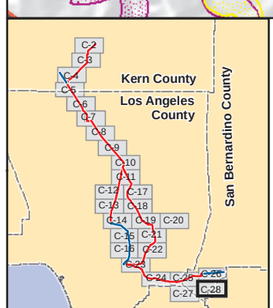

Aspen Environmental Group

1 inch = 3000 feet

0 0.5 1 Miles

TRTP Proposed Route

- 220 kV
- 500 kV
- Alternative routes
- Existing transmission lines
- Areas requiring new/expanded ROW (highlighted in yellow)
- Mileposts / 0.1 Mileposts
- New substation (part of Project)
- Existing substation - expansion/ upgrade (part of Project)
- Permitted substation/expansion (not part of Project)
- Existing substation

Existing CNDDB Records:

Animals
- Specific Location
- Approximate Location
- General Area

Plants
- Approximate Location
- General Area

Terrestrial Communities
- General Area

Aquatic Communities
- General Area

Harvey Survey Data (2007-2008):
- Specific Location

Existing Data:
- Existing Forest Service Data
- Sensitive Species Historical Occurrence

Appendix C-28

(Revised)

Sensitive Species Locations Southern Region