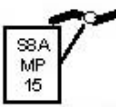




Fault Data Source: CGS 2005, Digital Database of Quaternary and Younger Faults from the Fault Activity Map of California, version 2.0, Bryant, W. A. (compiler)

**Legend**

-  TRTP Segment 8A alignment (with approx. milepost locations)
-  Active Fault
-  Alquist-Priolo Earthquake Hazard Rupture Zones



**Figure 2-10 (Revised)**  
**Segment 8A**  
**Active Fault Crossings**