






Fault Data Source: CGS 2003, GIS files of Revised Official Map of Alquist-Priolo Earthquake Fault Zones, Prado Dam Quadrangle, dated May 1, 2003.

Legend

-  Alternative 4 - Route B Alignment
-  Alternative 4 - Route D Alignment
-  Switching Station
-  Active Fault
-  Alquist-Priolo Earthquake Hazard Rupture Zones