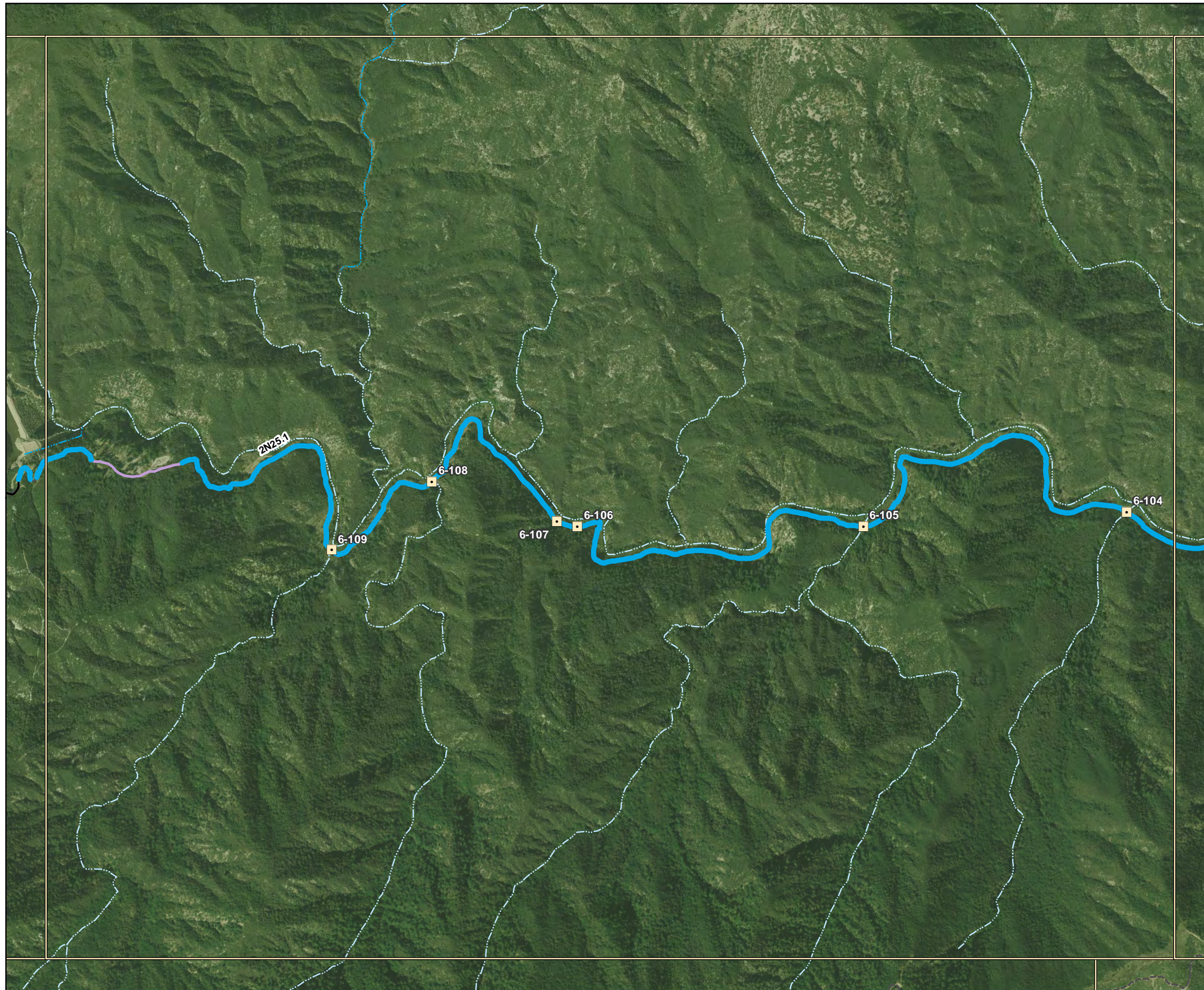
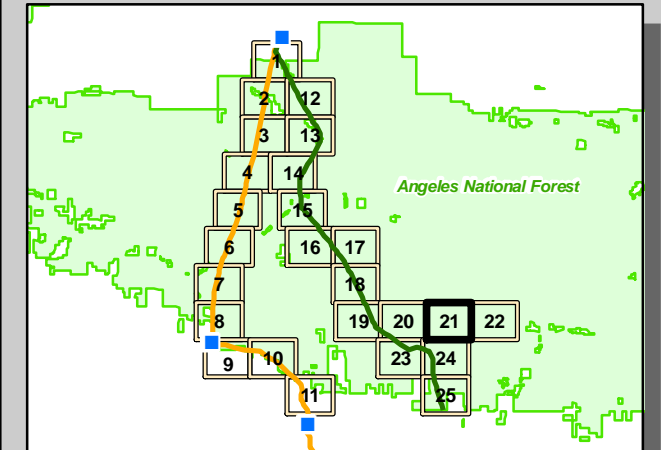
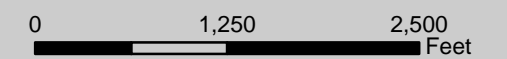


RCAs Affected by Alignments 6 & 11 on the Angeles National Forest

Sheet 21



- | | |
|---|--|
| RCA Road Crossings | Proposed Routes |
| <ul style="list-style-type: none"> Ephemeral - Alternative 2 only Intermittent - Alternative 2 only Perennial - Alternative 2 only Ephemeral - Alternative 2 & 6 Intermittent - Alternative 2 & 6 Perennial - Alternative 2 & 6 | <ul style="list-style-type: none"> Segment 6 Segment 11 Substation Segment Milepost Marker |
| RCA Line Crossings | Roads Within RCA Buffers |
| <ul style="list-style-type: none"> Ephemeral Intermittent Perennial | <ul style="list-style-type: none"> 1 Mile - Arroyo Toad 100 Meter - Perennial Streams 30 Meter - Int./Eph. Streams 1 Mile Arroyo Toad Buffer |
| Roads on ANF | ANF Boundary |
| <ul style="list-style-type: none"> Paved Roads - to be used Unpaved Roads - upgrade required Forest Service Roads - not part of project | <ul style="list-style-type: none"> Forest Ownership Lands |
| | NHD Streams |
| | <ul style="list-style-type: none"> Stream/River: Intermittent Stream/River: Perennial |



Note:
 RCAs are present only on
 National Forest System land.

