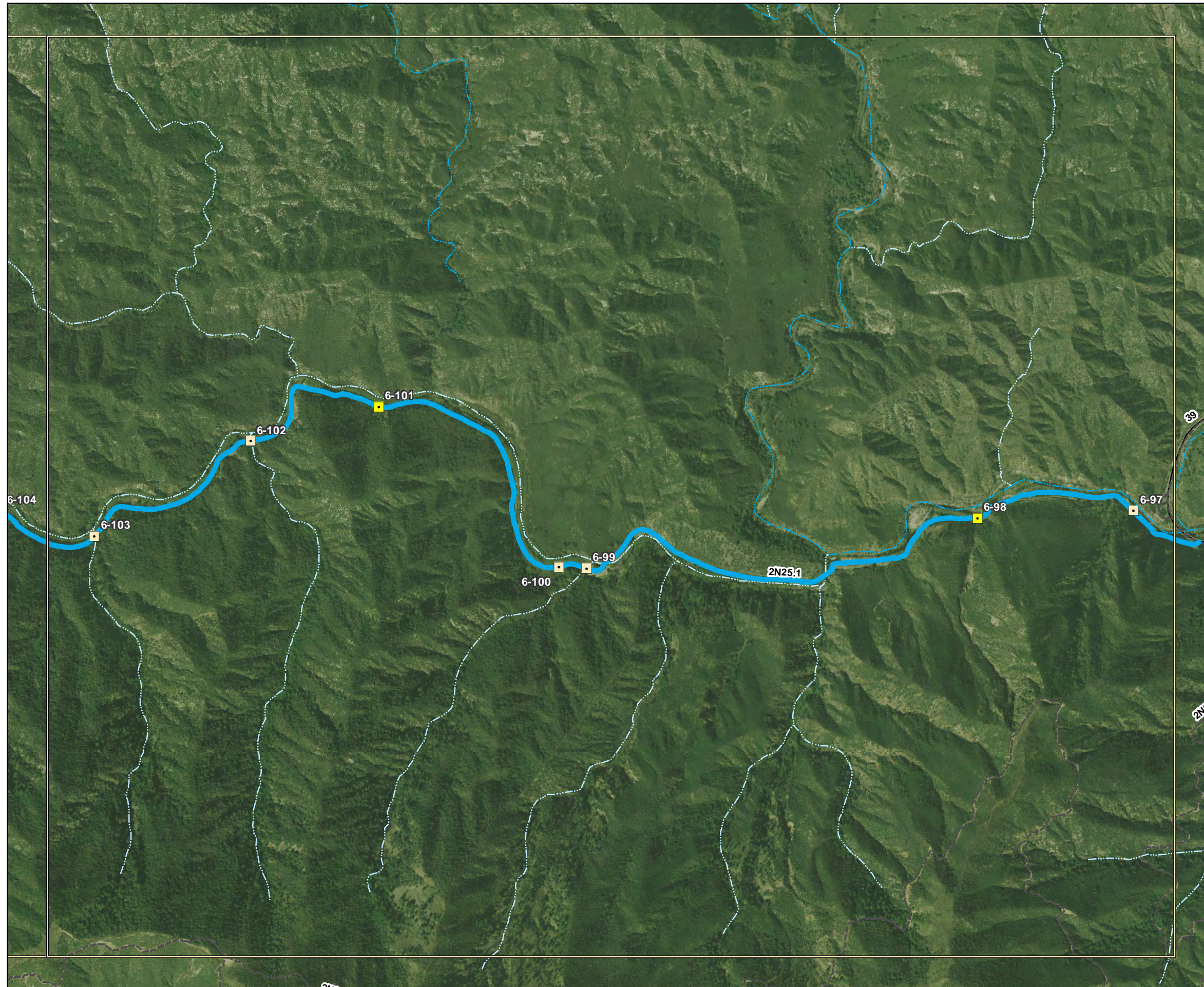
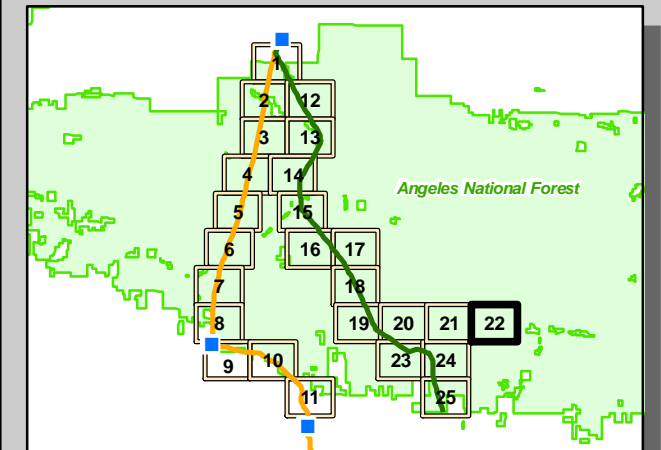
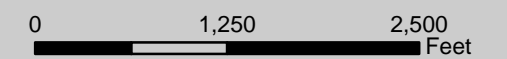


RCAs Affected by Alignments 6 & 11 on the Angeles National Forest

Sheet 22



- | | |
|---|--|
| <p>RCA Road Crossings</p> <ul style="list-style-type: none"> ■ Ephemeral - Alternative 2 only ■ Intermittent - Alternative 2 only ■ Perennial - Alternative 2 only + Ephemeral - Alternative 2 & 6 + Intermittent - Alternative 2 & 6 + Perennial - Alternative 2 & 6 <p>RCA Line Crossings</p> <ul style="list-style-type: none"> ● Ephemeral ● Intermittent ● Perennial <p>Roads on ANF</p> <ul style="list-style-type: none"> — Paved Roads - to be used — Unpaved Roads - upgrade required - - - Forest Service Roads - not part of project | <p>Proposed Routes</p> <ul style="list-style-type: none"> — Segment 6 — Segment 11 ■ Substation ■ Segment Milepost Marker <p>Roads Within RCA Buffers</p> <ul style="list-style-type: none"> — 1 Mile - Arroyo Toad — 100 Meter - Perennial Streams — 30 Meter - Int./Eph. Streams ○ 1 Mile Arroyo Toad Buffer <p>ANF Boundary</p> <ul style="list-style-type: none"> — Forest Ownership Lands <p>NHD Streams</p> <ul style="list-style-type: none"> — Stream/River: Intermittent — Stream/River: Perennial |
|---|--|



Note:
 RCAs are present only on
 National Forest System land.

