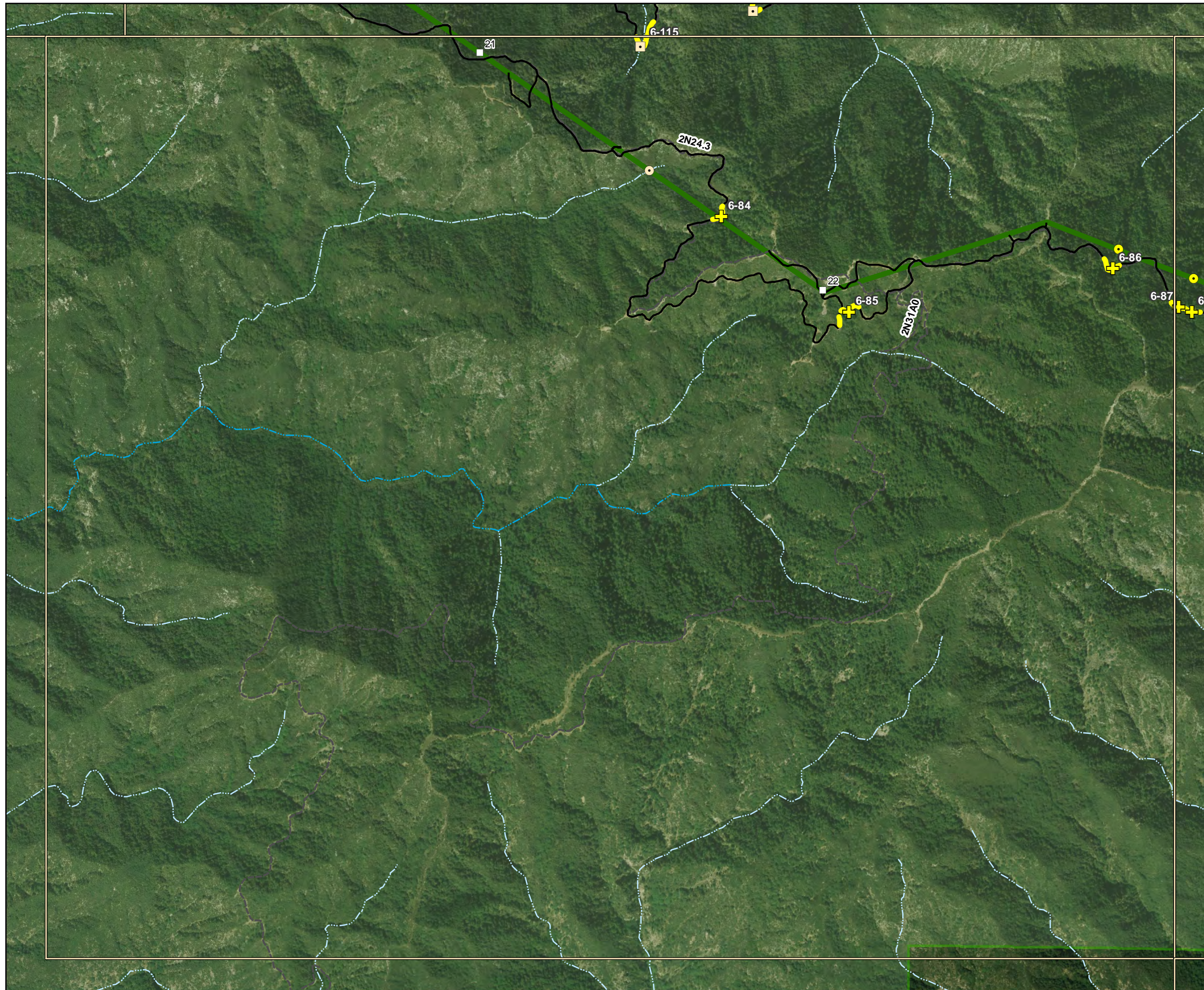
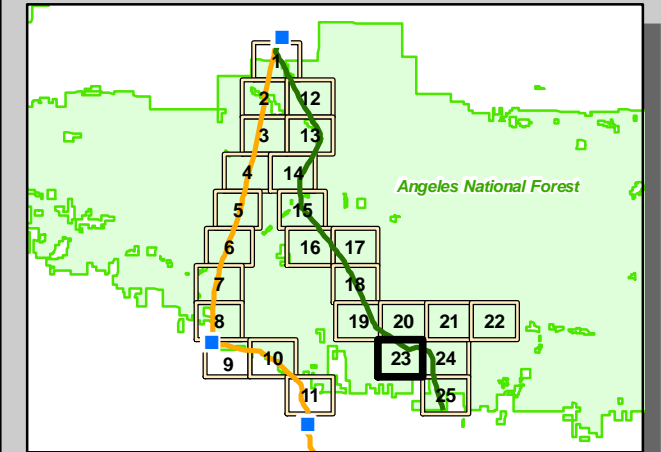


RCAs Affected by Alignments 6 & 11 on the Angeles National Forest

Sheet 23



RCA Road Crossings

- Ephemeral - Alternative 2 only
- Intermittent - Alternative 2 only
- Perennial - Alternative 2 only
- Ephemeral - Alternative 2 & 6
- Intermittent - Alternative 2 & 6
- Perennial - Alternative 2 & 6

RCA Line Crossings

- Ephemeral
- Intermittent
- Perennial

Roads on ANF

- Paved Roads - to be used
- Unpaved Roads - upgrade required
- Forest Service Roads - not part of project

Proposed Routes

- Segment 6
- Segment 11
- Substation
- Segment Milepost Marker

Roads Within RCA Buffers

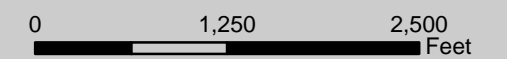
- 1 Mile - Arroyo Toad
- 100 Meter - Perennial Streams
- 30 Meter - Int./Eph. Streams
- 1 Mile Arroyo Toad Buffer

ANF Boundary

- Forest Ownership Lands

NHD Streams

- Stream/River: Intermittent
- Stream/River: Perennial



Note:
RCAs are present only on
National Forest System land.

