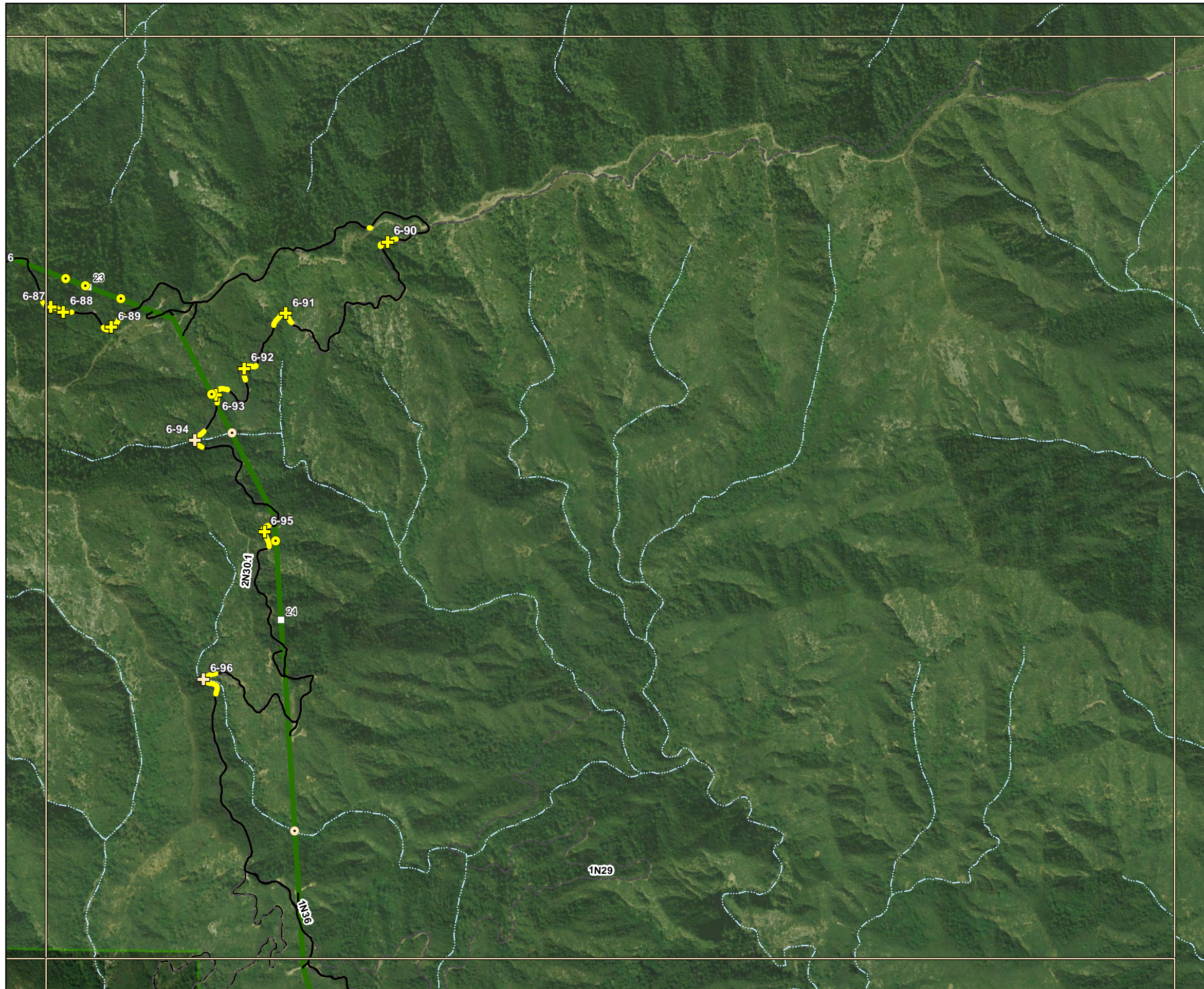
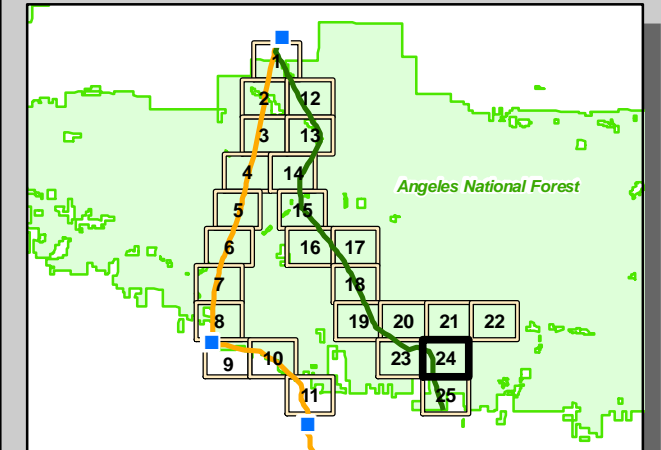
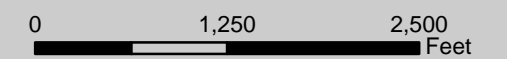


# RCAs Affected by Alignments 6 & 11 on the Angeles National Forest

Sheet 24



- |  |   |
|--|---|
| <p><b>RCA Road Crossings</b></p> <ul style="list-style-type: none"> <li> Ephemeral - Alternative 2 only</li> <li> Intermittent - Alternative 2 only</li> <li> Perennial - Alternative 2 only</li> <li> Ephemeral - Alternative 2 &amp; 6</li> <li> Intermittent - Alternative 2 &amp; 6</li> <li> Perennial - Alternative 2 &amp; 6</li> </ul> <p><b>RCA Line Crossings</b></p> <ul style="list-style-type: none"> <li> Ephemeral</li> <li> Intermittent</li> <li> Perennial</li> </ul> <p><b>Roads on ANF</b></p> <ul style="list-style-type: none"> <li> Paved Roads - to be used</li> <li> Unpaved Roads - upgrade required</li> <li> Forest Service Roads - not part of project</li> </ul> | <p><b>Proposed Routes</b></p> <ul style="list-style-type: none"> <li> Segment 6</li> <li> Segment 11</li> <li> Substation</li> <li> Segment Milepost Marker</li> </ul> <p><b>Roads Within RCA Buffers</b></p> <ul style="list-style-type: none"> <li> 1 Mile - Arroyo Toad</li> <li> 100 Meter - Perennial Streams</li> <li> 30 Meter - Int./Eph. Streams</li> <li> 1 Mile Arroyo Toad Buffer</li> </ul> <p><b>ANF Boundary</b></p> <ul style="list-style-type: none"> <li> Forest Ownership Lands</li> </ul> <p><b>NHD Streams</b></p> <ul style="list-style-type: none"> <li> Stream/River: Intermittent</li> <li> Stream/River: Perennial</li> </ul> |
|--|---|



Note:  
 RCAs are present only on  
 National Forest System land.

