





High Fire-Threat District Map

Adopted by California Public Utilities Commission

The data portrayed in the High Fire-Threat District (HFTD) Map were developed under Rulemaking 15-05-006, following procedures and requirements in Decision (D.) 17-01-009, revised by D.17-06-024. The referenced decisions adopted, and later revised, a work plan for the development of a utility HFTD for application of enhanced fire safety regulations. In accordance with the above-decisions, the HFTD Map is a composite of two maps: (1) Tier 1 High Hazard Zones (HHZs) on the U.S. Forest Service-CAL FIRE Joint Tree Mortality Task Force map of HHZs (i.e. HHZ Map) and (2) Tier 2 and Tier 3 fire-threat areas on the CPUC Fire-Threat Map. The final CPUC Fire-Threat Map was submitted to the Commission via a Tier 1 Advice Letter that was adopted by the Commission's Safety and Enforcement Division (SED) with a disposition letter on January 19, 2018. A revised HHZ Map was issued by the U.S. Forest Service-CAL FIRE Joint Tree Mortality Task Force in March 2018. All data and information portrayed on the HFTD Map are for the expressed use called out in D.17-12-024, and any other use of this map is not the responsibility or endorsed by the Commission or its supporting Independent Review Team.

High Fire-Threat Districts

-  Zone 1 Tier 1 High Hazard Zones
-  Tier 2 - Elevated
-  Tier 3 - Extreme
-  Counties

