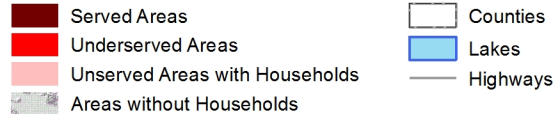




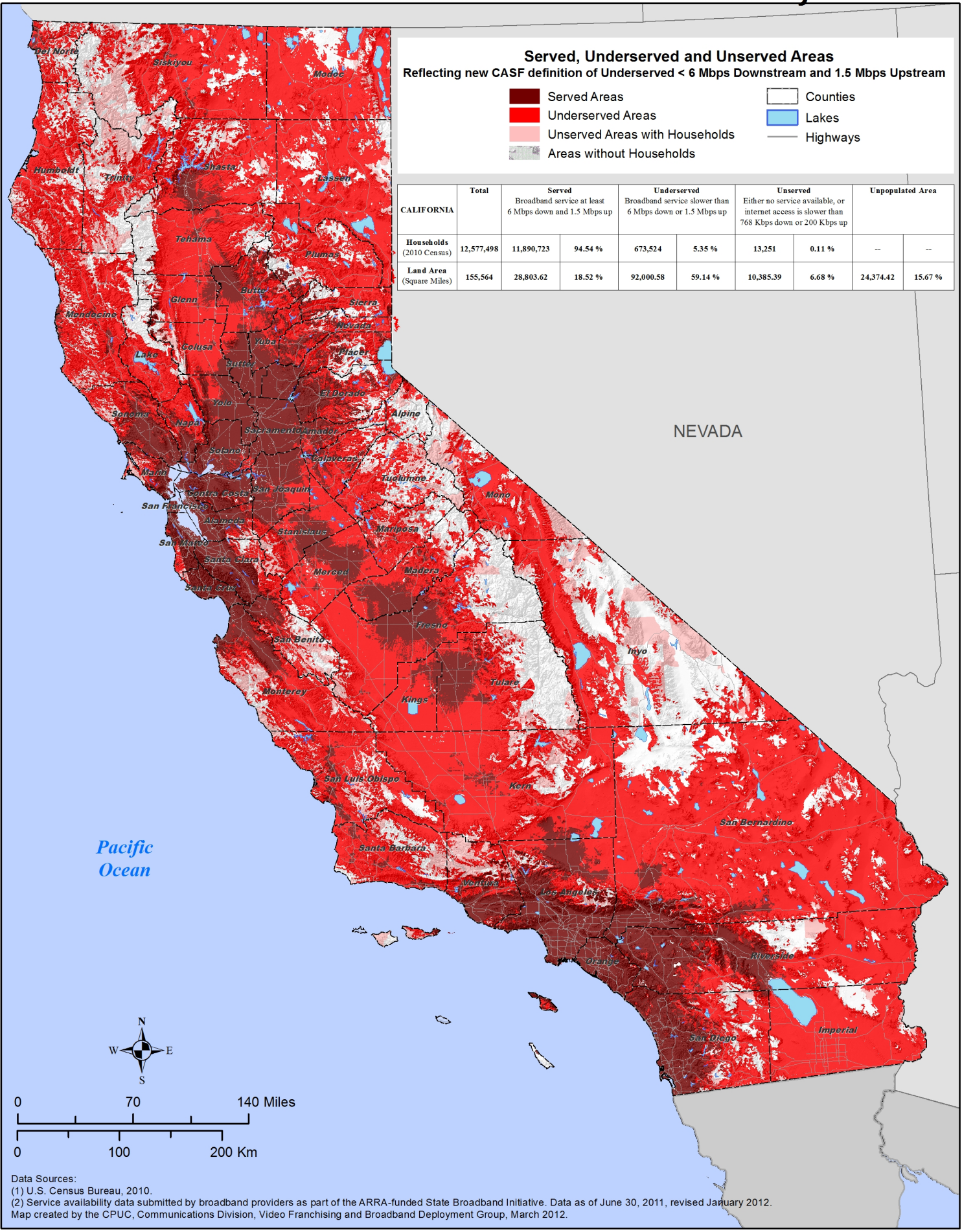
STATE OF CALIFORNIA

Fixed and Mobile Broadband Availability

Served, Underserved and Unserved Areas
 Reflecting new CASF definition of Underserved < 6 Mbps Downstream and 1.5 Mbps Upstream

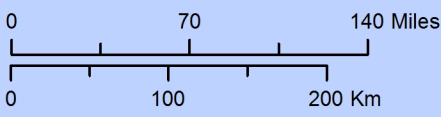


CALIFORNIA	Total	Served Broadband service at least 6 Mbps down and 1.5 Mbps up		Underserved Broadband service slower than 6 Mbps down or 1.5 Mbps up		Unserved Either no service available, or internet access is slower than 768 Kbps down or 200 Kbps up		Unpopulated Area	
		Households (2010 Census)	Land Area (Square Miles)	%	Land Area (Square Miles)	%	Land Area (Square Miles)	%	Land Area (Square Miles)
Households (2010 Census)	12,577,498	11,890,723	94.54 %	673,524	5.35 %	13,251	0.11 %	—	—
Land Area (Square Miles)	155,564	28,803.62	18.52 %	92,000.58	59.14 %	10,385.39	6.68 %	24,374.42	15.67 %



Pacific Ocean

NEVADA



Data Sources:
 (1) U.S. Census Bureau, 2010.
 (2) Service availability data submitted by broadband providers as part of the ARRA-funded State Broadband Initiative. Data as of June 30, 2011, revised January 2012.
 Map created by the CPUC, Communications Division, Video Franchising and Broadband Deployment Group, March 2012.